











Alaskan Coast  
Cote d'Alaska

V 1800 Z  
19 OCT/OCT 2023

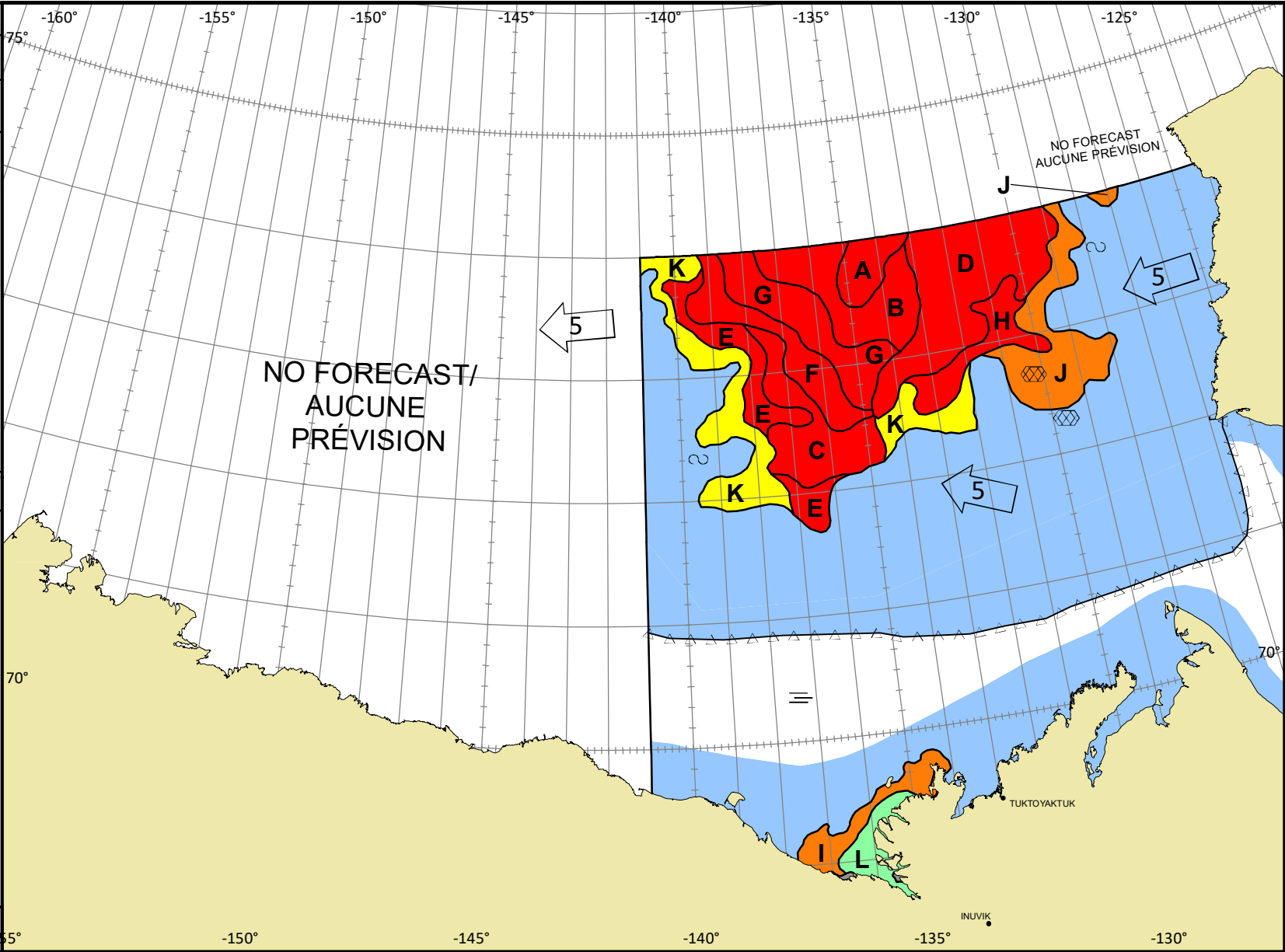
Based On/Basée sur:  
RCM      19/14Z-16Z  
            19/01Z-03Z

© 2023 CANADIAN ICE SERVICE  
SERVICE CANADIEN DES GLACES  
Environment and Climate Change Canada      Environnement et Changement climatique Canada

WMO Colour Code - Concentration  
Code de couleurs de l'OMM - Concentration

-  Ice free  
Libre de glace
-  <1/10
-  1-3/10
-  4-6/10
-  7-8/10
-  9-10/10
-  Fast ice  
Banquise côtière
-  Undefined  
Indéterminée
-  New  
Nouvelle
-  Nilas/grey  
Nilas/grise

 Local Drift Next 24h  
MN/Jour      Dérive Locale Prochain 24h



A	$\begin{matrix} 9+ \\ 8 & 1 & 1 \\ 9 \cdot 5 & 4 \\ 7 & 3 & 3 \end{matrix}$	B	$\begin{matrix} 9+ \\ 4 & 2 & 4 \\ 9 \cdot 5 & 4 \\ 4 & 3 & 3 \end{matrix}$	C	$\begin{matrix} 9 \\ 5 & 4 \\ 4 & 1 \\ 3 & X \end{matrix}$	D	$\begin{matrix} 9 \\ 4 & 1 & 2 \\ 9 & 8 \cdot 5 & 4 \\ 5 & 5 & 3 \end{matrix}$	E	$\begin{matrix} 9 \\ 2 & 7 \\ 4 & 1 \\ 3 & X \end{matrix}$	F	$\begin{matrix} 9 \\ 2 & 5 & 2 \\ 5 & 4 & 1 \\ 3 & 3 & X \end{matrix}$	G	$\begin{matrix} 9 \\ 2 & 2 & 3 \\ 9 \cdot 5 & 4 & 1 \\ 4 & 3 & 3 \end{matrix}$	H	$\begin{matrix} 9 \\ 2 & 1 & 2 \\ 9 & 8 \cdot 5 & 4 \\ 4 & 4 & 4 \end{matrix}$	I	$\begin{matrix} 7 \\ 4 & 3 \\ 4 & 1 \\ 3 & X \end{matrix}$	J	$\begin{matrix} 7 \\ 2 & 1 & 4 \\ 9 & 8 \cdot 1 \\ 4 & 4 & X \end{matrix}$	K	$\begin{matrix} 5 \\ 2 & 3 \\ 4 & 1 \\ 3 & X \end{matrix}$	L	$\begin{matrix} 2 \\ 1 & 1 \\ 4 & 1 \\ 3 & X \end{matrix}$
---	---	---	---	---	--	---	--	---	--	---	--	---	--	---	--	---	--	---	--	---	--	---	--