

ICE CHART CARTE DES GLACES











Alaskan Coast
Cote d'Alaska

V 1800 Z
07 OCT/OCT 2023

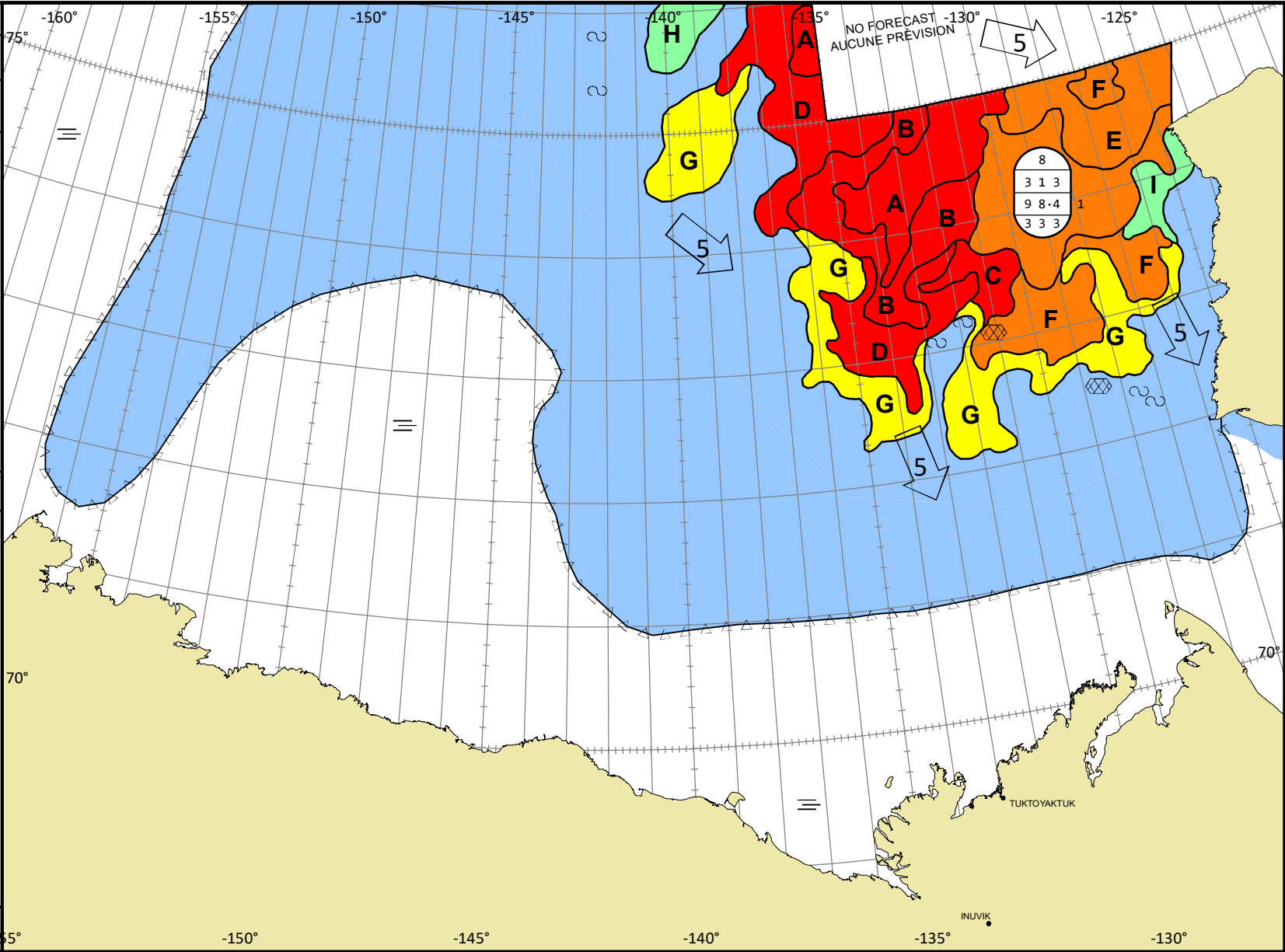
Based On/Basée sur:
RCM 7/13Z-15Z
 7/01Z-03Z
Ship/Navire 6/21Z CGBN #47

© 2023 CANADIAN ICE SERVICE
SERVICE CANADIEN DES GLACES
Environment and Climate Change Canada Environnement et Changement climatique Canada

WMO Colour Code - Concentration
Code de couleurs de l'OMM - Concentration

-  Ice free
Libre de glace
-  <1/10
-  1-3/10
-  4-6/10
-  7-8/10
-  9-10/10
-  Fast ice
Banquise côtière
-  Undefined
Indéterminée
-  New
Nouvelle
-  Nilas/grey
Nilas/grise

 Local Drift Next 24h
Dérive Locale Prochain 24h



A	B	C	D	E	F	G	H	I
9+	9	9	9	8	8	5	2	2
8 2	5 3 1	2 7	2 5 2	5 1 1	3 1 4	2 3		1 1
9.1	9.4 1	9.1	9.4 1	9 8.4 1	9 8.1	9.1	9.	9.1
7 X	3 3 X	3 X	3 3 X	5 5 3	3 3 X	3 X	~9+	3 X