

ICE CHART **CARTE DES GLACES**











Alaskan Coast
Cote d'Alaska

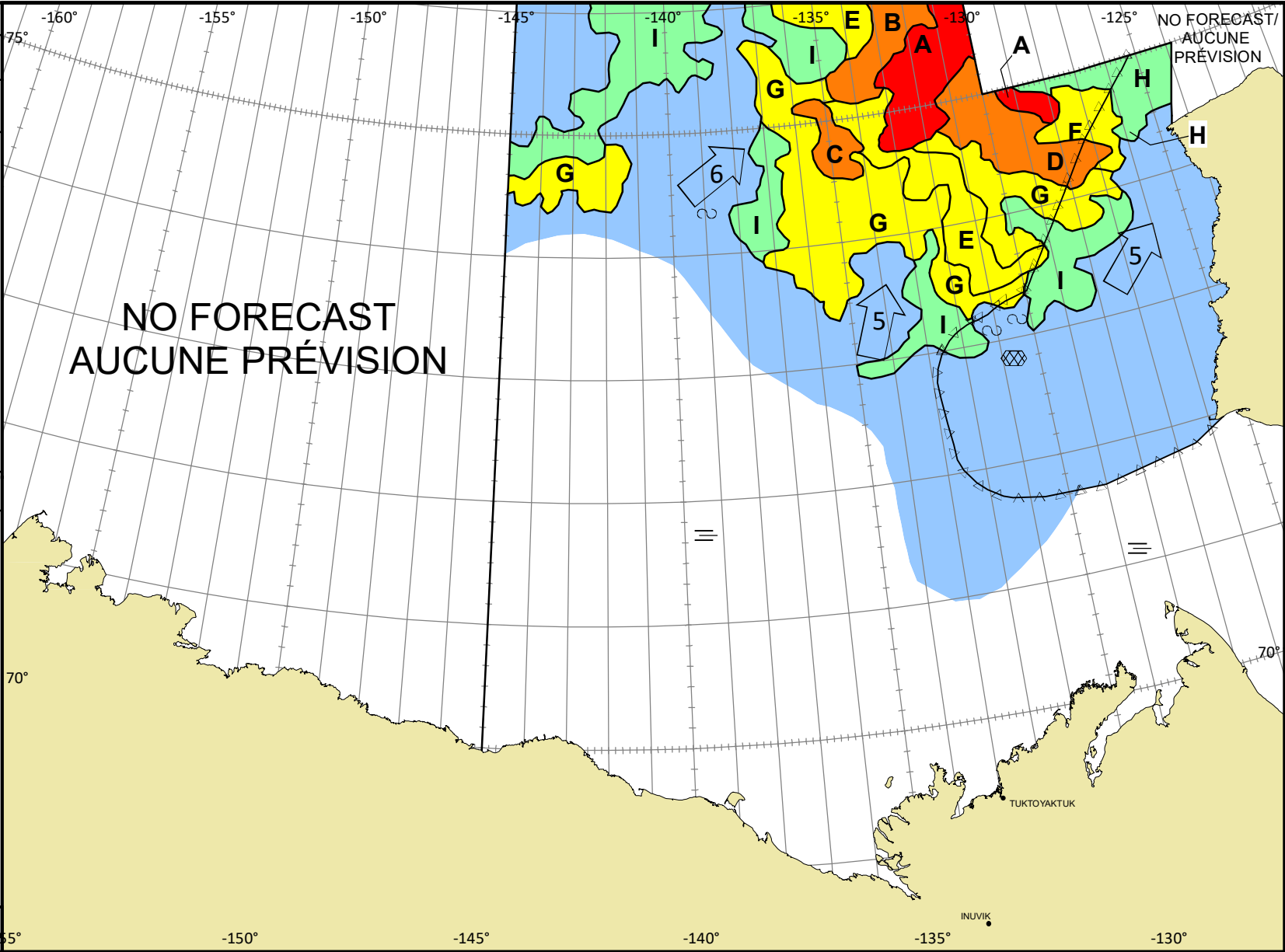
V 1800 Z 16 SEP/SEPT 2023
16 SEP/SEPT 2023 **CCA**
CCA 2047Z

Based On/Basée sur:
RCM 16/16Z
All/Toutes regions

© 2023 CANADIAN ICE SERVICE
SERVICE CANADIEN DES GLACES
Environment and Climate Change Canada Environnement et Changement climatique Canada

WMO Colour Code - Concentration
Code de couleurs de l'OMM - Concentration

-  Ice free
Libre de glace
-  <1/10
-  1-3/10
-  4-6/10
-  7-8/10
-  9-10/10
-  Fast ice
Banquise côtière
-  Undefined
Indéterminée
-  New
Nouvelle
-  Nilas/grey
Nilas/grise



NM/Day Local Drift Next 24h
MN/Jour Dérive Locale Prochain 24h

A	B	C	D	E	F	G	H	I
9+	8	8	7	6	4	4	2	2
9 1	7 1	7 1	6 1					
7 4.	7 4.	7 4.	7 4.	7.	7.	7.	7.	7.
5 5	5 5	4 4	5 5	4	5	3	4	~9