

ICE CHART **CARTE DES GLACES**

Baffin Bay
Baie de Baffin











V 1800 Z
18 NOV/NOV 2023

Based On/Basée sur:

RCM	18/10Z-11Z 17/22Z-24Z
AMSR-2	17/18Z-18/11Z
GOES	18/15Z-18Z M cloud/généralement nuageux

© 2023 CANADIAN ICE SERVICE
SERVICE CANADIEN DES GLACES
Environment and Climate Change Canada Environnement et Changement climatique Canada

WMO Colour Code - Concentration
Code de couleurs de l'OMM - Concentration

-  Ice free
Libre de glace
-  <1/10
-  1-3/10
-  4-6/10
-  7-8/10
-  9-10/10
-  Fast ice
Banquise côtière
-  Undefined
Indéterminée
-  New
Nouvelle
-  Nilas/grey
Nilas/grise

 Local Drift Next 24h
Dérive Locale Prochain 24h

<p>A</p> <table border="1" style="border-collapse: collapse; text-align: center;"> <tr><td>9</td></tr> <tr><td>7 2</td></tr> <tr><td>4 1</td></tr> <tr><td>4 X</td></tr> </table>	9	7 2	4 1	4 X	<p>B</p> <table border="1" style="border-collapse: collapse; text-align: center;"> <tr><td>9</td></tr> <tr><td>5 4</td></tr> <tr><td>4 1</td></tr> <tr><td>4 X</td></tr> </table>	9	5 4	4 1	4 X
9									
7 2									
4 1									
4 X									
9									
5 4									
4 1									
4 X									
<p>C</p> <table border="1" style="border-collapse: collapse; text-align: center;"> <tr><td>9</td></tr> <tr><td>2 7</td></tr> <tr><td>4 1</td></tr> <tr><td>4 X</td></tr> </table>	9	2 7	4 1	4 X	<p>D</p> <table border="1" style="border-collapse: collapse; text-align: center;"> <tr><td>9</td></tr> <tr><td>1 5 3</td></tr> <tr><td>5 4 1</td></tr> <tr><td>4 4 X</td></tr> </table>	9	1 5 3	5 4 1	4 4 X
9									
2 7									
4 1									
4 X									
9									
1 5 3									
5 4 1									
4 4 X									

