

**ICE CHART** **CARTE DES GLACES**











**Baffin Bay**  
**Baie de Baffin**

V 1800 Z  
**29 SEP/SEPT 2023**



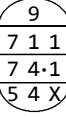
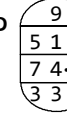
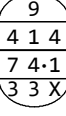
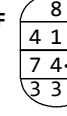


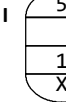
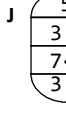
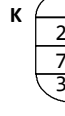

Based On/Basée sur:  
RCM 29/12Z all/tous

© 2023 CANADIAN ICE SERVICE  
SERVICE CANADIEN DES GLACES  
Environment and Climate Change Canada / Environnement et Changement climatique Canada

WMO Colour Code - Concentration  
Code de couleurs de l'OMM - Concentration

-  Ice free / Libre de glace
-  <1/10
-  1-3/10
-  4-6/10
-  7-8/10
-  9-10/10
-  Fast ice / Banquise côtière
-  Undefined / Indéterminée
-  New / Nouvelle
-  Nilas/grey / Nilas/grise

 Local Drift Next 24h / Dérive Locale Prochain 24h

<b>A</b>		<b>B</b>											
<b>C</b>		<b>D</b>											
<b>E</b>		<b>F</b>											
<b>G</b>		<b>H</b>		<b>I</b>		<b>J</b>		<b>K</b>		<b>L</b>		<b>M</b>	