

ICE CHART **CARTE DES GLACES**

Baffin Bay
Baie de Baffin











V 1800 Z
29 AUG/AOÛ 2023


Based On/Basée sur:
 SENTINEL-1 29/13Z
 All/Toutes regions
 RCM 29/13Z
 All/Toutes regions
 Ship/Navire 29/18Z CGSB #092
 Ship/Navire 29/16Z CGDT #029



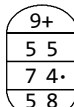
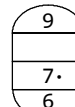
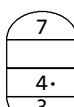
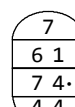
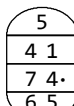
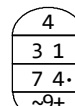
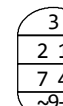
ICE WARNING IN EFFECT
AVERTISSEMENT DE GLACE EN VIGUEUR

© 2023 CANADIAN ICE SERVICE
 SERVICE CANADIEN DES GLACES
 Environment and Climate Change Canada / Environnement et Changement climatique Canada

WMO Colour Code - Concentration
 Code de couleurs de l'OMM - Concentration

-  Ice free / Libre de glace
-  <1/10
-  1-3/10
-  4-6/10
-  7-8/10
-  9-10/10
-  Fast ice / Banquise côtière
-  Undefined / Indéterminée
-  New / Nouvelle
-  Nilas/grey / Nilas/grise

 Local Drift Next 24h / Dérive Locale Prochain 24h

A		B		
C		D		
E		F		
G		H		
	I		J	