

**ICE CHART**      **CARTE DES GLACES**

**Baffin Bay**  
**Baie de Baffin**

V 1800 Z  
**22 AUG/AOÛ 2023**











Based On/Basée sur:  
RCM      22/12Z Baffin


SENTINEL-1      22/12Z Baffin


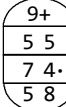

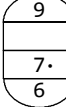
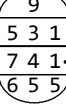
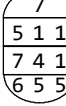
**ICE WARNING IN EFFECT**  
**AVERTISSEMENT DE GLACE EN VIGUEUR**



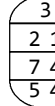


© 2023 CANADIAN ICE SERVICE  
SERVICE CANADIEN DES GLACES  
Environment and Climate Change Canada      Environnement et Changement climatique Canada

WMO Colour Code - Concentration  
Code de couleurs de l'OMM - Concentration

-  Ice free  
Libre de glace
-  <1/10
-  1-3/10
-  4-6/10
-  7-8/10
-  9-10/10
-  Fast ice  
Banquise côtière
-  Undefined  
Indéterminée
-  New  
Nouvelle
-  Nilas/grey  
Nilas/grise

 Local Drift Next 24h  
Dérive Locale Prochain 24h

<b>A</b>		<b>B</b>	
<b>C</b>		<b>D</b>	
<b>E</b>		<b>F</b>	

<b>G</b>		<b>H</b>		<b>I</b>		<b>J</b>		<b>K</b>	
----------	-------------------------------------------------------------------------------------	----------	-------------------------------------------------------------------------------------	----------	-------------------------------------------------------------------------------------	----------	-------------------------------------------------------------------------------------	----------	-------------------------------------------------------------------------------------

