

ICE CHART **CARTE DES GLACES**

Baffin Bay
Baie de Baffin

V 1800 Z
14 AUG/AOÛ 2023

Based On/Basée sur:
RCM 14/11-12Z Baffin
 13/22-23Z Baffin
GOES 14/16Z All/Toutes Regions











SENTINEL-1 14/12Z Baffin


Ship/Navire 14/15Z CGSB #074


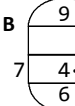
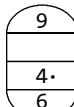
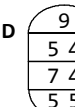
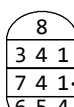
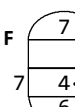
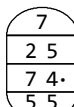
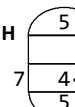
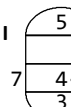
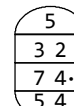
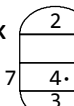
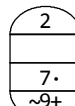
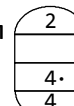
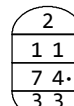
ICE WARNING IN EFFECT
AVERTISSEMENT DE GLACE EN VIGUEUR

© 2023 CANADIAN ICE SERVICE
 SERVICE CANADIEN DES GLACES
 Environment and Environnement et
 Climate Change Canada Changement climatique Canada

WMO Colour Code - Concentration
Code de couleurs de l'OMM - Concentration

-  Ice free
Libre de glace
-  <1/10
-  1-3/10
-  4-6/10
-  7-8/10
-  9-10/10
-  Fast ice
Banquise côtière
-  Undefined
Indéterminée
-  New
Nouvelle
-  Nilas/grey
Nilas/grise

 Local Drift Next 24h
Dérive Locale Prochain 24h

| | | | |
|--|--|--|--|
| <p>A </p> <p>B </p> | <p>C </p> <p>D </p> | <p>E </p> <p>F </p> | <p>G </p> <p>H </p> |
| <p>I </p> | <p>J </p> | <p>K </p> | <p>L </p> |
| <p>M </p> | <p>N </p> | | |

