

ICE CHART **CARTE DES GLACES**

Baffin Bay
Baie de Baffin











V 1800 Z
03 AUG/AOÛ 2023


Based On/Basée sur:
RCM 03/1030-12Z
 02/2130-22Z
MODIS 3/12Z
 Mainly cloudy / généralement nuageux
Ship/Navire 3/16Z CGHL
 0008






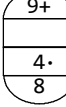
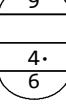
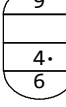

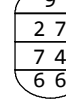
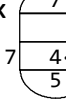
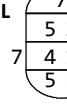
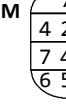
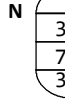
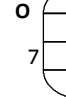


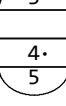
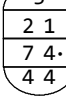
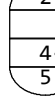
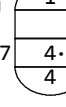
ICE WARNING IN EFFECT
AVERTISSEMENT DE GLACE EN VIGUEUR

© 2023 CANADIAN ICE SERVICE
 SERVICE CANADIEN DES GLACES
Environment and Climate Change Canada Environnement et Changement climatique Canada

WMO Colour Code - Concentration
Code de couleurs de l'OMM - Concentration

-  Ice free
Libre de glace
-  <1/10
-  1-3/10
-  4-6/10
-  7-8/10
-  9-10/10
-  Fast ice
Banquise côtière
-  Undefined
Indéterminée
-  New
Nouvelle
-  Nilas/grey
Nilas/grise

 Local Drift Next 24h
Dérive Locale Prochain 24h

A		B	
C		D	
E		F	
G		H	
I		J	
K		L	
M		N	
O		P	
Q			
R		S	
T		U	
V	