

ICE CHART **CARTE DES GLACES**

Baffin Bay
Baie de Baffin

V 1800 Z
23 JUL/JUIL 2023






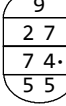
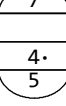
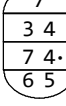
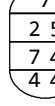
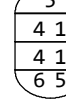
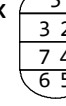
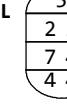
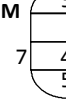
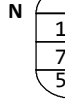
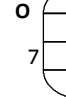

Based On/Basée sur:
RCM 23/11Z
All/Toutes regions
Ship/Navire 23/15Z CGTF #033

© 2023 CANADIAN ICE SERVICE
SERVICE CANADIEN DES GLACES
Environment and Climate Change Canada
Environnement et Changement climatique Canada

WMO Colour Code - Concentration
Code de couleurs de l'OMM - Concentration

-  Ice free
Libre de glace
-  <1/10
-  1-3/10
-  4-6/10
-  7-8/10
-  9-10/10
-  Fast ice
Banquise côtière
-  Undefined
Indéterminée
-  New
Nouvelle
-  Nilas/grey
Nilas/grise

 Local Drift Next 24h
Dérive Locale Prochain 24h

A		B																			
C		D																			
E		F																			
G		H		I		J		K		L		M		N		O		P		Q	