

ICE CHART **CARTE DES GLACES**











Baffin Bay
Baie de Baffin

V 1800 Z
19 JUL/JUIL 2023






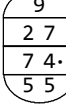



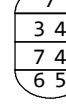
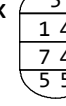
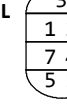
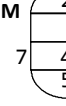

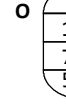
Based On/Basée sur:
RCM 19/12Z Baffin

© 2023 CANADIAN ICE SERVICE
SERVICE CANADIEN DES GLACES
Environment and Climate Change Canada / Environnement et Changement climatique Canada

WMO Colour Code - Concentration
Code de couleurs de l'OMM - Concentration

-  Ice free / Libre de glace
-  <1/10
-  1-3/10
-  4-6/10
-  7-8/10
-  9-10/10
-  Fast ice / Banquise côtière
-  Undefined / Indéterminée
-  New / Nouvelle
-  Nilas/grey / Nilas/grise

 Local Drift Next 24h / Dérive Locale Prochain 24h

A		B	
C		D	
E		F	
G		H	
I		J	
K		L	
M		N	
O		P	