

**ICE CHART** **CARTE DES GLACES**

**Baffin Bay**  
**Baie de Baffin**

V 1800 Z  
**18 JUL/JUIL 2023**

Based On/Basée sur:  
RCM 18/10Z-12Z  
17/21Z-23Z  
SENTINEL-1 18/11Z

GOES 18/11Z-14Z  
M cloud/généralement nuageux






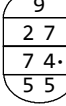
Ship/Navire 18/10Z-14Z CGSB #038


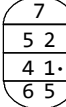


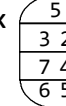

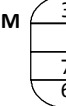
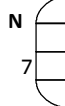
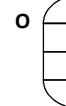
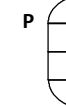
© 2023 CANADIAN ICE SERVICE  
SERVICE CANADIEN DES GLACES  
Environment and Climate Change Canada Environnement et Changement climatique Canada

WMO Colour Code - Concentration  
Code de couleurs de l'OMM - Concentration

-  Ice free  
Libre de glace
-  <1/10
-  1-3/10
-  4-6/10
-  7-8/10
-  9-10/10
-  Fast ice  
Banquise côtière
-  Undefined  
Indéterminée
-  New  
Nouvelle
-  Nilas/grey  
Nilas/grise

 Local Drift Next 24h  
Dérive Locale Prochain 24h

<b>A</b>		<b>B</b>	
<b>C</b>		<b>D</b>	
<b>E</b>		<b>F</b>	

<b>G</b>		<b>H</b>		<b>I</b>		<b>J</b>		<b>K</b>		<b>L</b>		<b>M</b>		<b>N</b>		<b>O</b>		<b>P</b>	
----------	---	----------	---	----------	---	----------	---	----------	---	----------	---	----------	---	----------	---	----------	---	----------	---

