

ICE CHART **CARTE DES GLACES**











Baffin Bay
Baie de Baffin

V 1800 Z
09 JUL/JUIL 2023

Based On/Basée sur:
RCM 9/10-11Z
GOES 9/16Z M cloud/généralement nuageux

© 2023 CANADIAN ICE SERVICE
SERVICE CANADIEN DES GLACES
Environment and Climate Change Canada Environnement et Changement climatique Canada

WMO Colour Code - Concentration
Code de couleurs de l'OMM - Concentration

-  Ice free
Libre de glace
-  <1/10
-  1-3/10
-  4-6/10
-  7-8/10
-  9-10/10
-  Fast ice
Banquise côtière
-  Undefined
Indéterminée
-  New
Nouvelle
-  Nilas/grey
Nilas/grise

 Local Drift Next 24h
Dérive Locale Prochain 24h

