

**ICE CHART
CARTE DES GLACES**

Foxe Basin
Bassin Foxe

V 1800Z
26 JUN/JUIN 2020

BASED ON/BASÉE SUR:

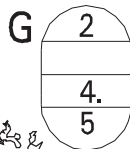
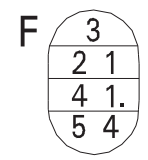
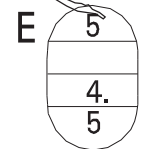
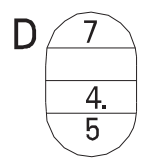
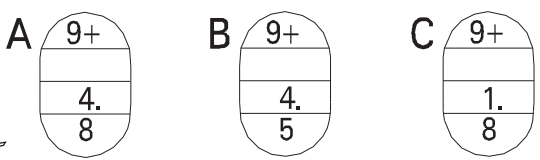
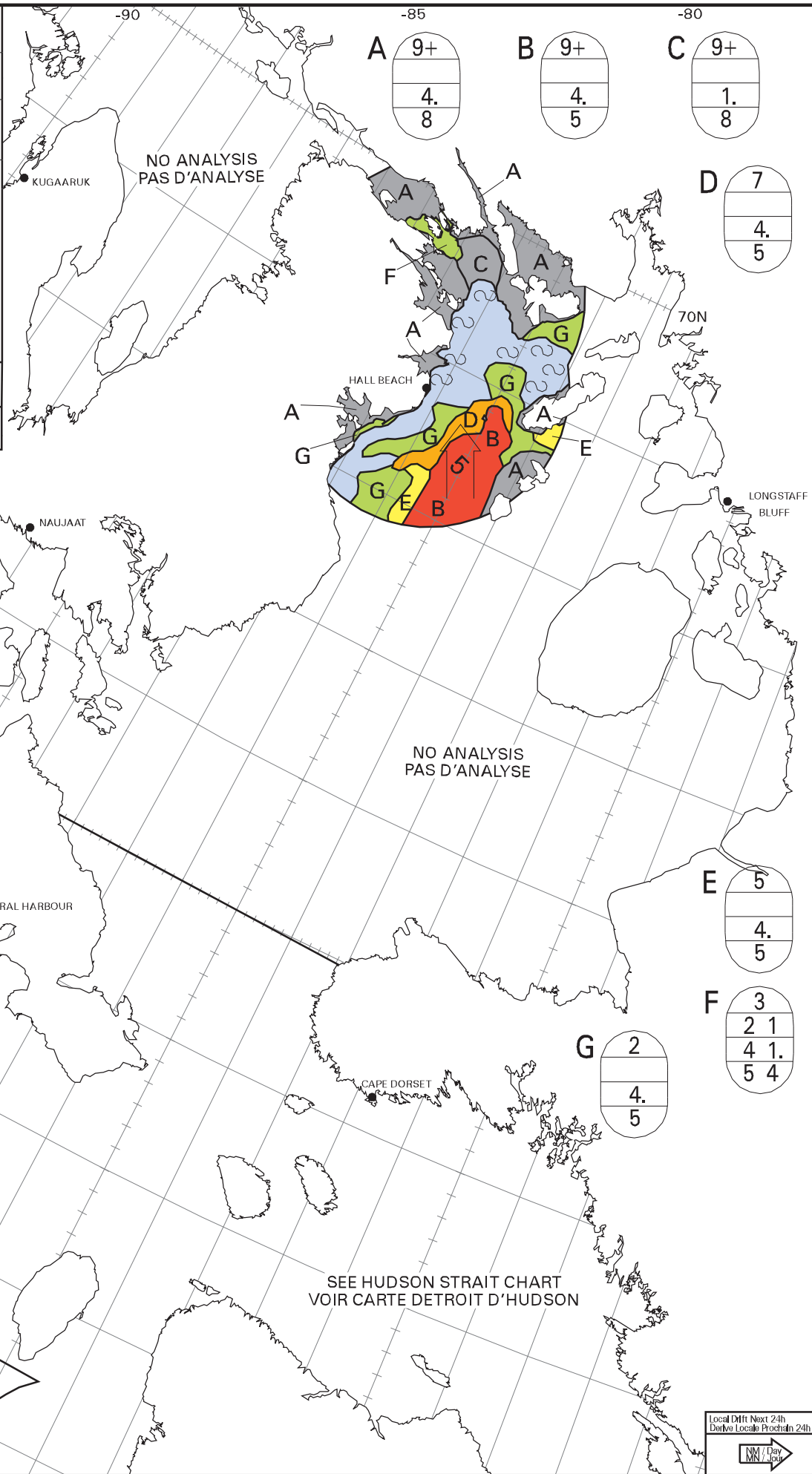
RADARSAT 2: 26/12Z Foxe W/O

SENTINEL-1: 26/12Z Foxe W/O

GOES: 26/13Z
26/17Z

P cloud/partiellement nuageux

CANADIAN ICE SERVICE
SERV ICE CANADIEN DES GLACES
© 2020 ENVIRONMENT AND CLIMATE CHANGE CANADA
ENVIRONNEMENT ET CHANGEMENT CLIMATIQUE CANADA



NO ANALYSIS
PAS D'ANALYSE

SEE HUDSON STRAIT CHART
VOIR CARTE D'ETROIT D'HUDSON

SEE NORTH
HUDSON BAY CHART
VOIR CART
BAIE D'HUDSON NORD

Local Diff Next 24h
Derive Local Prochain 24h