

ICE CHART
CARTE DES GLACES

Foxe Basin
Bassin Foxe

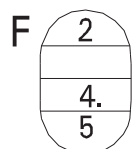
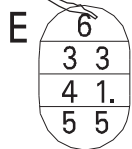
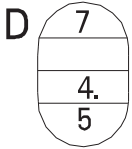
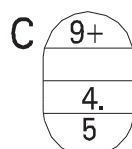
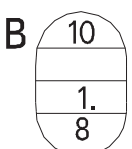
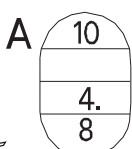
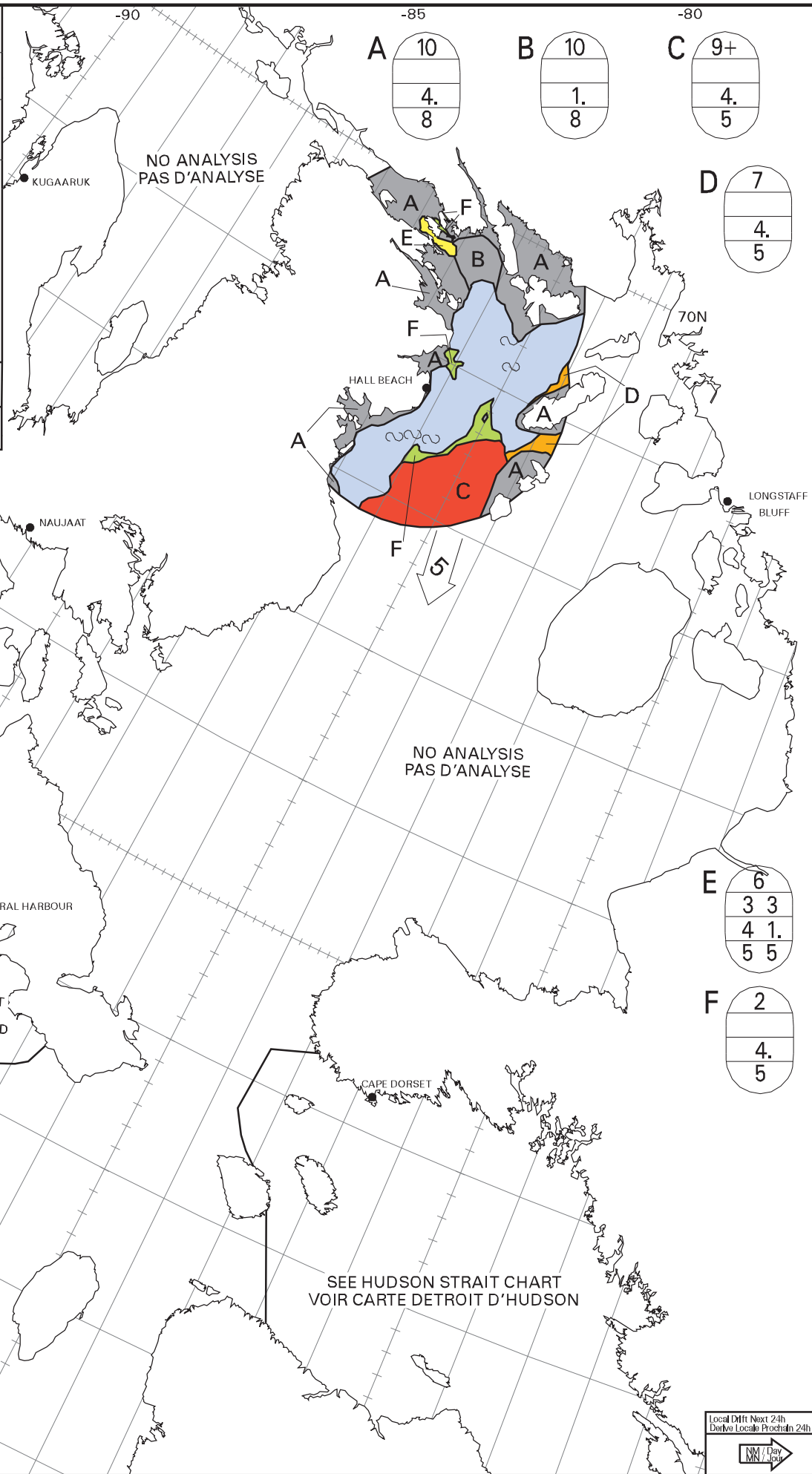
V 1800Z
08 JUN/JUIN 2020

BASED ON/BASÉE SUR:

SENTINEL-1: 08/12Z

NOAA-18: 08/16Z
P cloud/partiellement nuageux

CANADIAN ICE SERVICE
SERVICE CANADIEN DES GLACES
© 2020 ENVIRONMENT AND CLIMATE CHANGE CANADA
ENVIRONNEMENT ET CHANGEMENT CLIMATIQUE CANADA



NO ANALYSIS
PAS D'ANALYSE

NO ANALYSIS
PAS D'ANALYSE

NO ANALYSIS
PAS D'ANALYSE

SEE HUDSON STRAIT CHART
VOIR CARTE D'ETROIT D'HUDSON

SEE NORTH
HUDSON BAY CHART
VOIR CART
BAIE D'HUDSON NORD

Local Drift Next 24h
Derive Locale Prochain 24h

