

**ICE CHART  
CARTE DES GLACES**

**Foxe Basin  
Bassin Foxe**

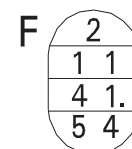
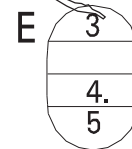
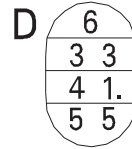
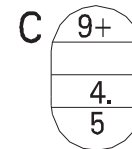
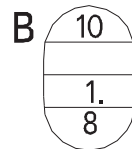
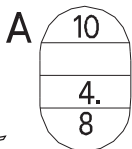
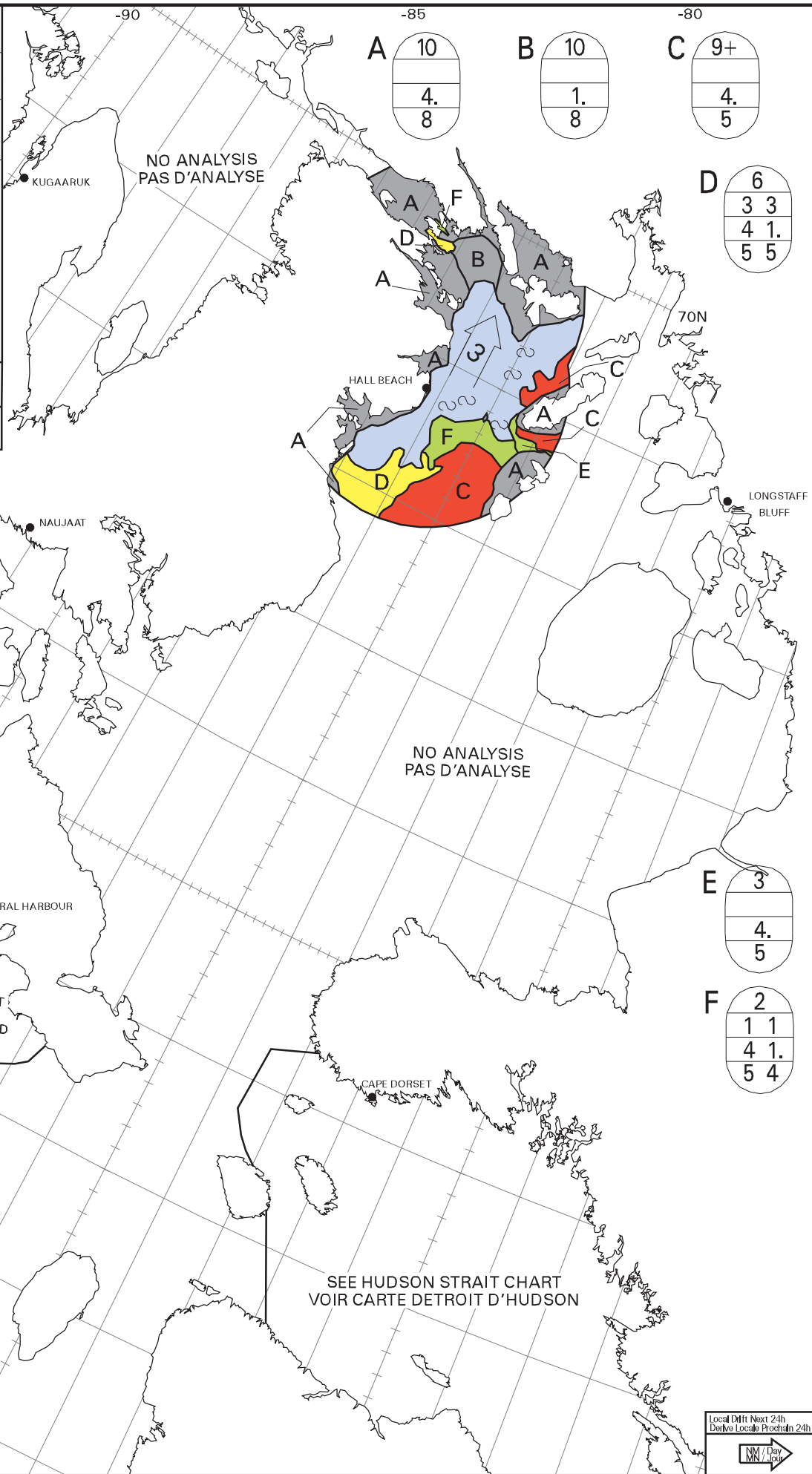
V 1800Z  
**01 JUN/JUIN 2020**

BASED ON/BASÉ SUR:

SENTINEL-1: 01/12Z

MODIS: 01/16Z  
P cloud/partiallement nuageux

CANADIAN ICE SERVICE  
SERV ICE CANADIEN DES GLACES  
© 2020 ENVIRONMENT AND CLIMATE CHANGE CANADA  
ENVIRONNEMENT ET CHANGEMENT CLIMATIQUE CANADA



NO ANALYSIS  
PAS D'ANALYSE

SEE HUDSON STRAIT CHART  
VOIR CARTE D'ETROIT D'HUDSON

SEE NORTH  
HUDSON BAY CHART  
VOIR CART  
BAIE D'HUDSON NORD

Local Diff Next 24h  
Devié Localé Prochain 24h