

ICE CHART
CARTE DES GLACES

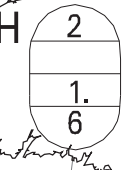
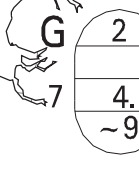
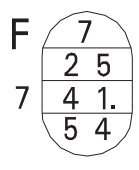
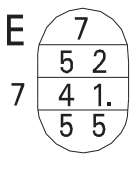
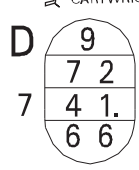
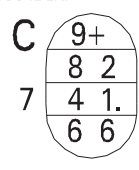
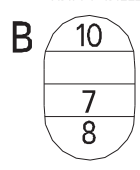
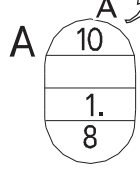
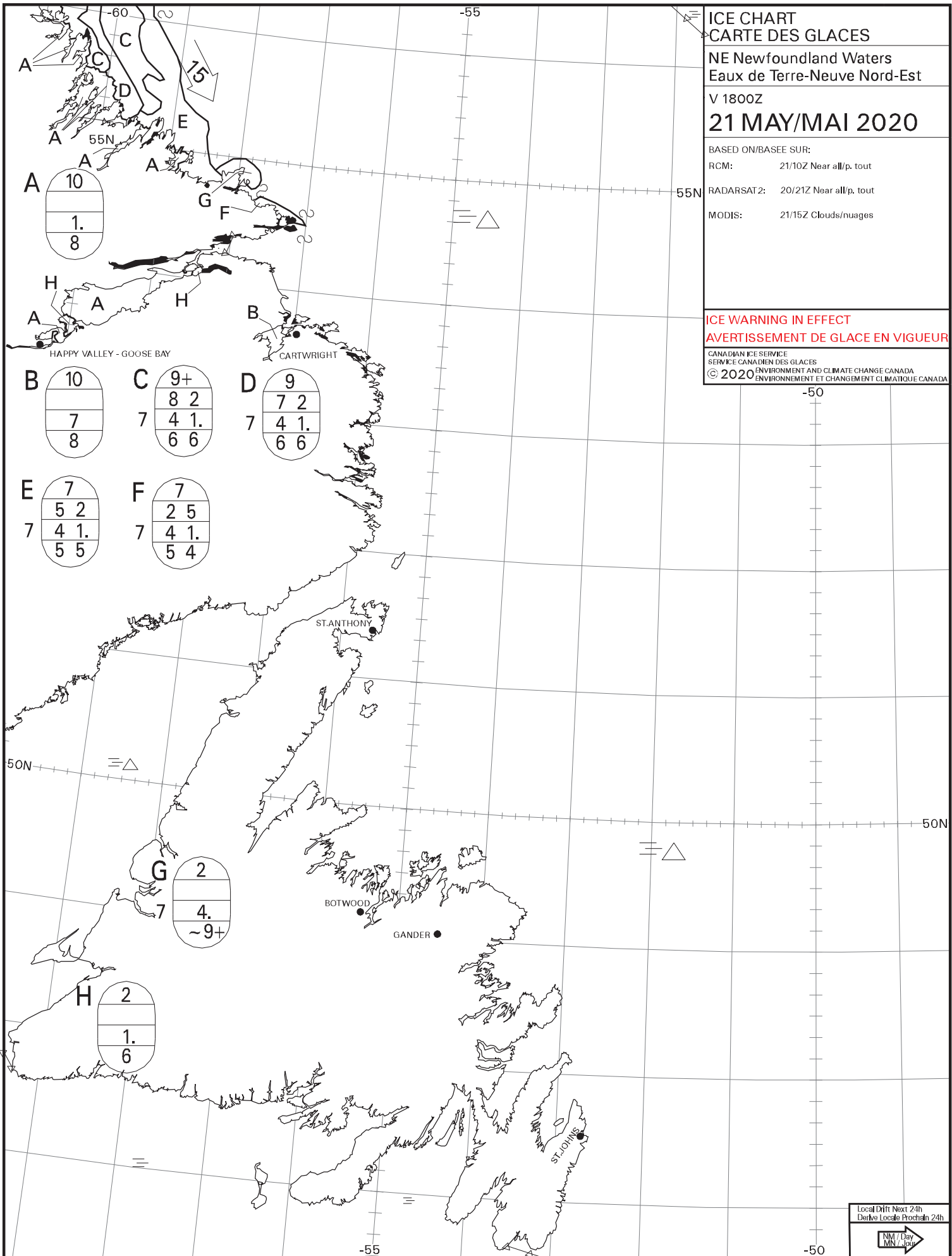
NE Newfoundland Waters
Eaux de Terre-Neuve Nord-Est

V 1800Z
21 MAY/MAI 2020

BASED ON/BASEE SUR:
 RCM: 21/10Z Near all/p. tout
 RADARSAT2: 20/21Z Near all/p. tout
 MODIS: 21/15Z Clouds/nuages

ICE WARNING IN EFFECT
AVERTISSEMENT DE GLACE EN VIGUEUR

CANADIAN ICE SERVICE
 SERVICE CANADIEN DES GLACES
 © 2020 ENVIRONMENT AND CLIMATE CHANGE CANADA
 ENVIRONNEMENT ET CHANGEMENT CLIMATIQUE CANADA



Local Drift Next 24h
 Derive Local Prochain 24h

NM / Day
 MN / Jour