

ICE CHART
CARTE DES GLACES

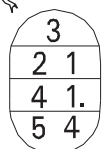
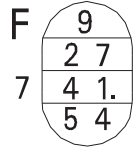
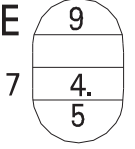
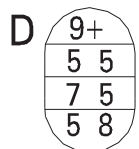
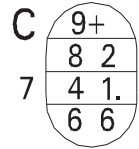
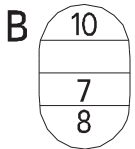
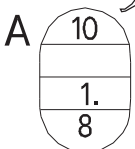
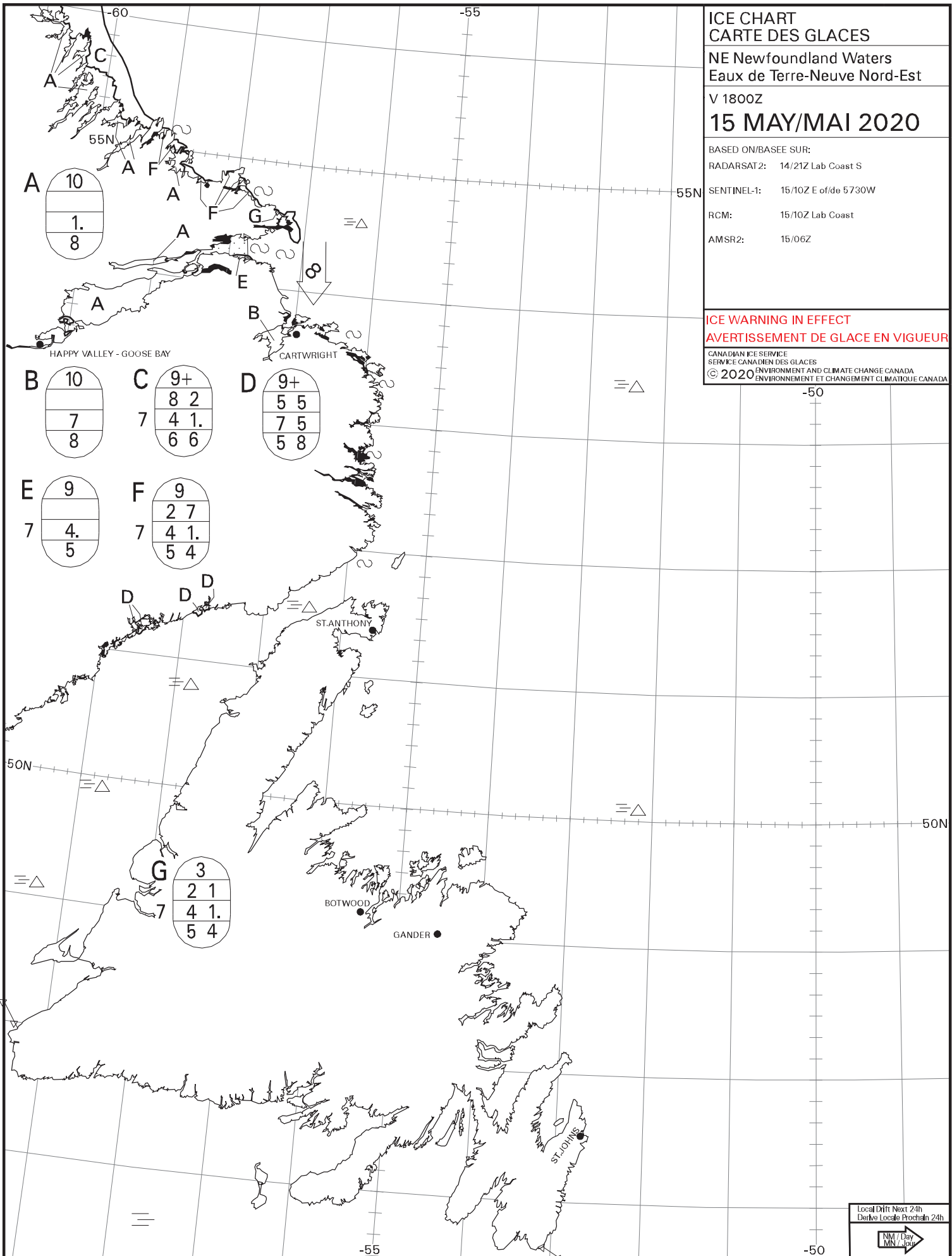
NE Newfoundland Waters
Eaux de Terre-Neuve Nord-Est

V 1800Z
15 MAY/MAI 2020

BASED ON/BASEE SUR:
 RADARSAT2: 14/21Z Lab Coast S
 SENTINEL-1: 15/10Z E of/de 5730W
 RCM: 15/10Z Lab Coast
 AMSR2: 15/06Z

ICE WARNING IN EFFECT
AVERTISSEMENT DE GLACE EN VIGUEUR

CANADIAN ICE SERVICE
 SERVICE CANADIEN DES GLACES
 © 2020 ENVIRONMENT AND CLIMATE CHANGE CANADA
 ENVIRONNEMENT ET CHANGEMENT CLIMATIQUE CANADA



Local Drift Next 24h
 Derive Local Prochain 24h

NM / Day
 MN / Jour