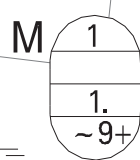
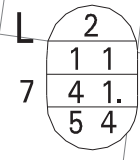
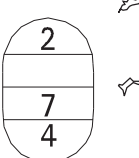
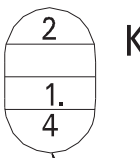
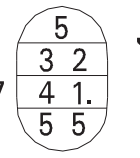
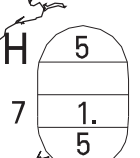
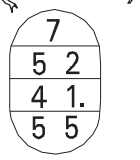
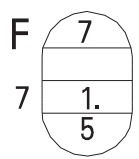
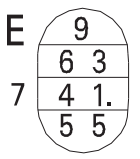
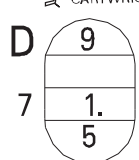
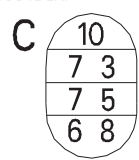
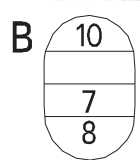
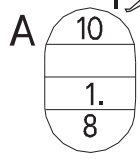
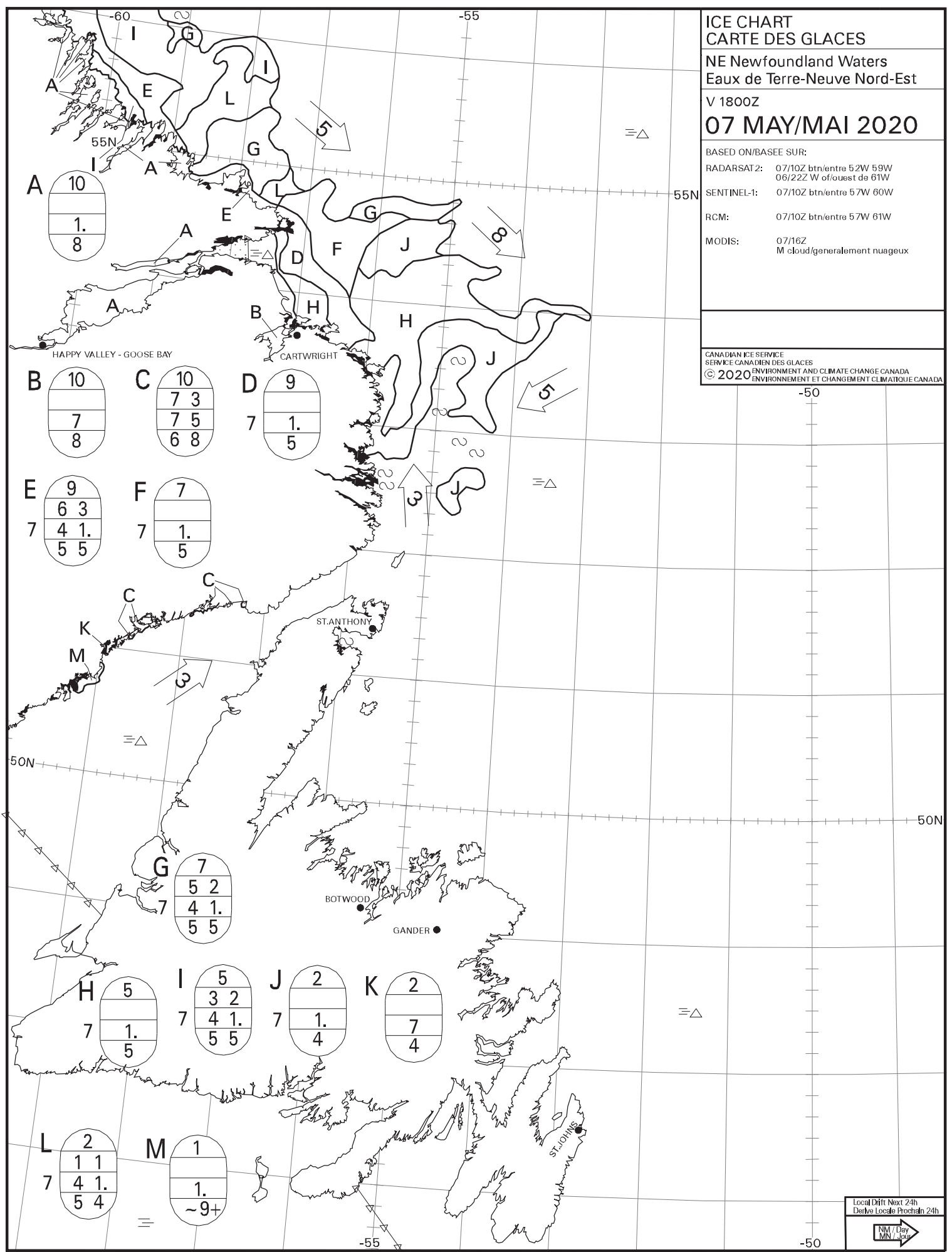


**ICE CHART**  
**CARTE DES GLACES**  
**NE Newfoundland Waters**  
**Eaux de Terre-Neuve Nord-Est**  
**V 1800Z**  
**07 MAY/MAI 2020**

BASED ON/BASEE SUR:  
 RADARSAT-2: 07/10Z btn/entre 52W 59W  
 06/22Z W of/ouest de 61W  
 SENTINEL-1: 07/10Z btn/entre 57W 60W  
 RCM: 07/10Z btn/entre 57W 61W  
 MODIS: 07/16Z  
 M cloud/generalement nuageux

CANADIAN ICE SERVICE  
 SERVICE CANADIEN DES GLACES  
 © 2020 ENVIRONMENT AND CLIMATE CHANGE CANADA  
 ENVIRONNEMENT ET CHANGEMENT CLIMATIQUE CANADA



Local Drift Next 24h  
 Derive Locale Prochain 24h  
 NM / Day  
 MN / Jour