

**ICE CHART  
CARTE DES GLACES**

**NE Newfoundland Waters  
Eaux de Terre-Neuve Nord-Est**

V 1800Z

**19 JAN/JAN 2020**

BASED ON/BASEE SUR:

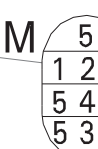
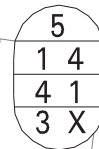
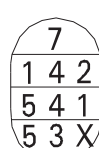
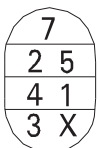
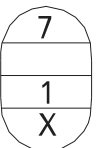
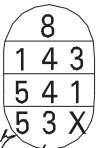
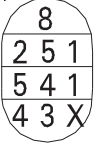
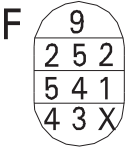
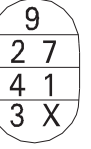
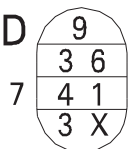
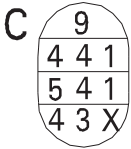
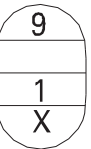
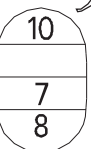
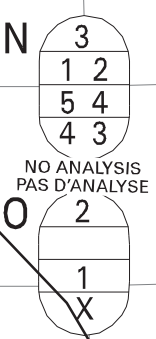
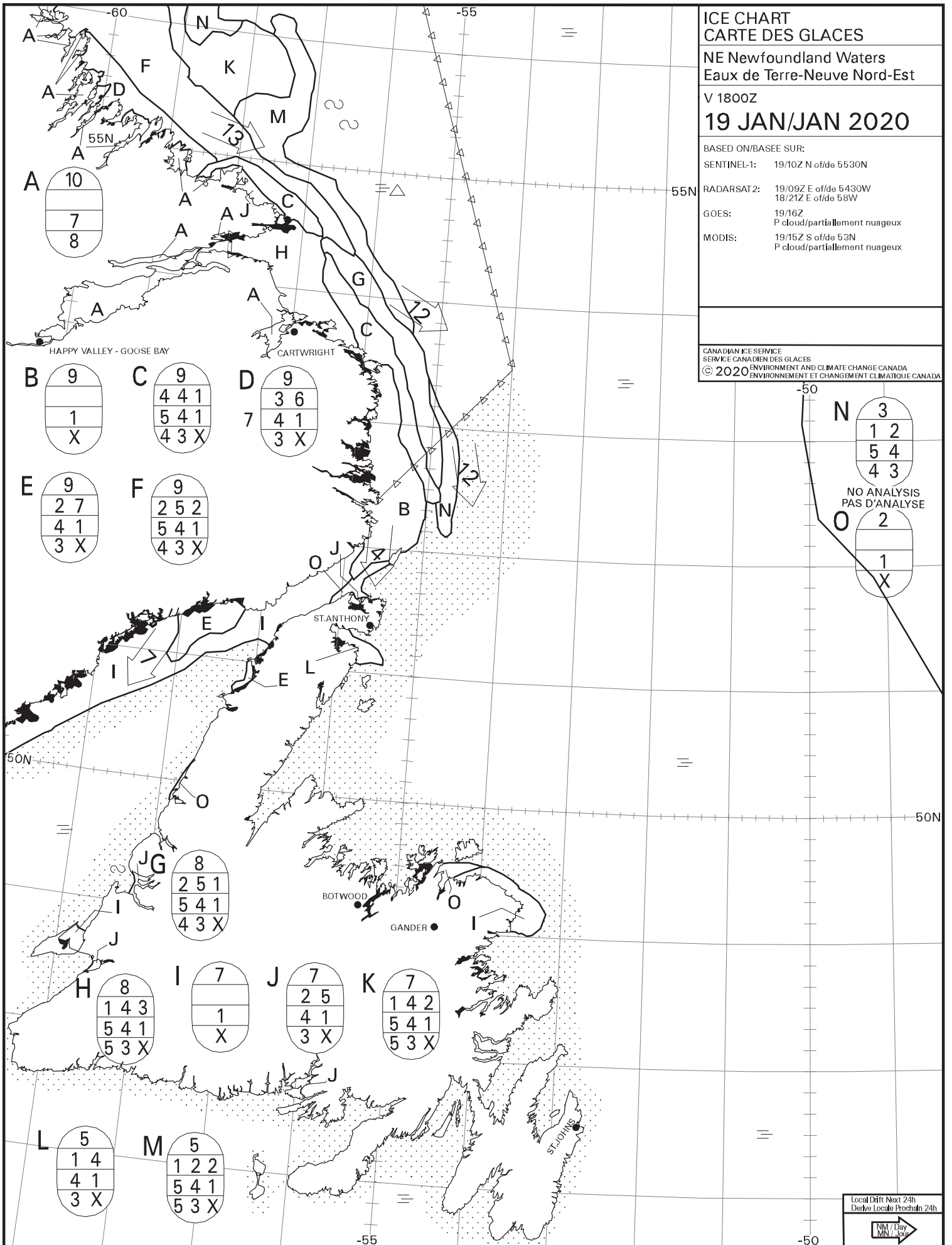
SENTINEL-1: 19/10Z N of/de 5530N

RADARSAT-2: 19/09Z E of/de 5430W  
18/21Z E of/de 58W

GOES: 19/16Z  
P cloud/partiellement nuageux

MODIS: 19/15Z S of/de 53N  
P cloud/partiellement nuageux

CANADIAN ICE SERVICE  
SERVICE CANADIEN DES GLACES  
© 2020 ENVIRONMENT AND CLIMATE CHANGE CANADA  
ENVIRONNEMENT ET CHANGEMENT CLIMATIQUE CANADA



Local Drift Next 24h  
Derive Local Prochain 24h  
NM / Day  
MN / Jetty