

ICE CHART CARTE DES GLACES

Labrador Coast  
Cote du Labrador

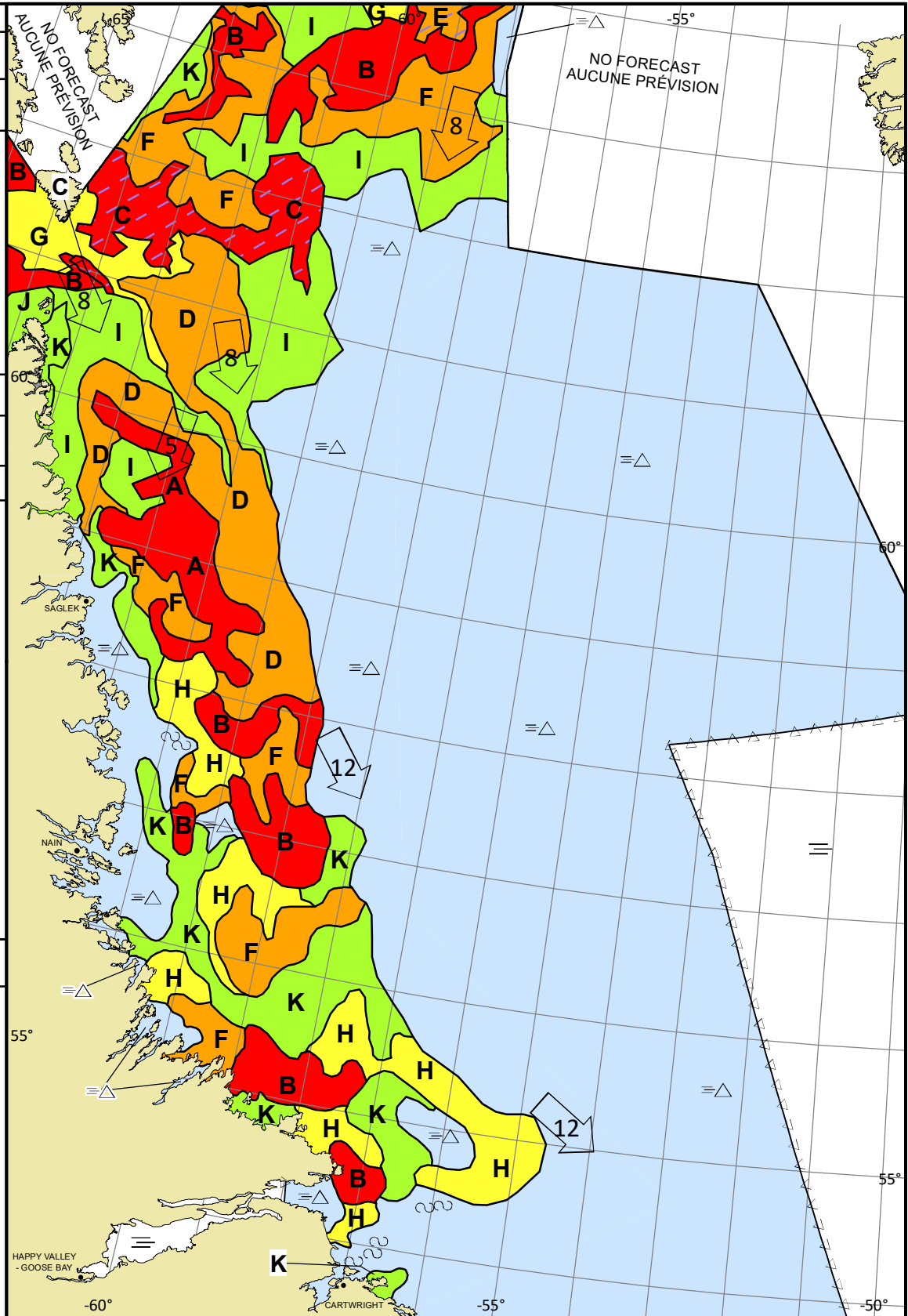
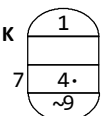
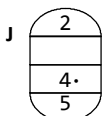
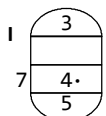
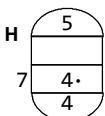
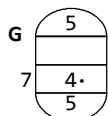
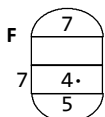
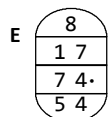
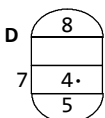
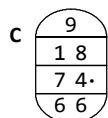
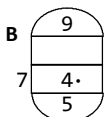
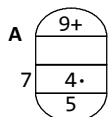
V 1800 Z  
22 JUN/JUIN 2023

Based On/Basée sur:  
RCM 22/10Z Lab Coast  
MODIS 22/15Z  
Mainly cloudy / généralement nuageux

© 2023 CANADIAN ICE SERVICE  
SERVICE CANADIEN DES GLACES  
Environment and Climate Change Canada Environnement et Changement climatique Canada

CIS Standard Colour Code  
Code de couleurs standard du SCG

NM/Day MN/Jour Local Drift Next 24h  
Dérive Locale Prochain 24h



NO FORECAST  
AUCUNE PRÉVISION