





GFACN34 CWAO CCA  
ATLANTIC REGION  
REGION DE L'ATLANTIQUE  
CLOUDS AND WEATHER  
NUAGES ET TEMPS

ISSUED AT 15/04/2024 1157Z  
EMIS A

VALID AT 16/04/2024 0000Z  
VALIDE A

LEGEND/LEGENDE

-  TS
-  PL
-  FZRA
-  FZDZ



HGT ASL UNLS NOTED

CB TCU AND ACC IMPLY SIG TURB AND ICE  
CB IMPLIES L LVL WS

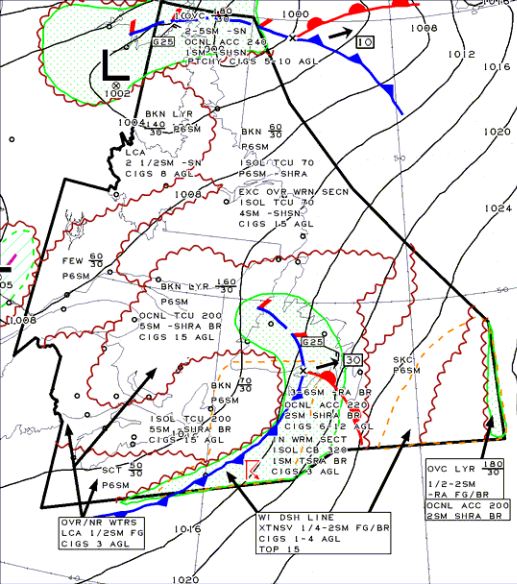
COMMENTS/COMMENTAIRES

COR CLOUD TOP ADDED WI DSH LINE  
CIGS AND VIS MODFYD OVR FAR ERN  
WTRS CLD DSCRBN.

----- IFR OTLK -----  
VALID 00-12Z 16 APR/AVR 2024  
CIGS/VIS RA/BR NF/SRN WTRS/ERN  
WTRS CIGS/VIS SN FAR NRN OC

**NAV CANADA**  
All NAV CANADA content, including without limitation, text, graphics, information, architecture and coding is copyright of, or licensed by, NAV CANADA. Except where otherwise stated in relation to specific content, you may download, display, print and reproduce this material for non-commercial and personal use, or for non-commercial use within your organization, provided that any reproduction is unaltered, shows the date of first publication, and that an attribution of the source is included. All rights reserved. To ask for permission for any other use, or for further information, contact NAV CANADA (service@navcanada.ca)

**ENVIRONMENT AND CLIMATE CHANGE CANADA / ENVIRONNEMENT ET CHANGEMENT CLIMATIQUE CANADA**



OVR/NR WTRS  
LCA 1/2SM FG  
CIGS 3 AGL

WI DSH LINE  
XTNSV 1/4-2SM FG/BR  
CIGS 1-4 AGL  
TOP 15

OVC Lyr 180  
30  
1/2-2SM  
-RA FG/BR  
OCNL ACC 200  
2SM SHRA BR