





GFCAC34 CWAO
ATLANTIC REGION
REGION DE L'ATLANTIQUE
CLOUDS AND WEATHER
NUAGES ET TEMPS

ISSUED AT 15/04/2024 0529Z
 EMIS A

VALID AT 15/04/2024 1800Z
 VALIDE A

LEGEND/LEGENDE

-  TS
-  PL
-  FZRA
-  FZDZ



HGT ASL UNLS NOTED
 CB TCU AND ACC IMPLY SIG TURB AND ICE
 CB IMPLIES L LVL WS

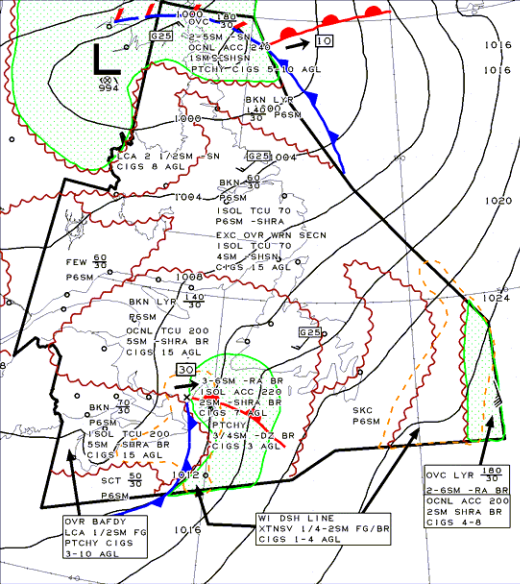
COMMENTS/COMMENTAIRES

----- IFR OTL -----
 VALID 18-06Z 15 APR/AVR 2024
 CIGS/VIS RA/BR NF/SRN WTRS.
 CIGS/VIS SN FAR NRRN OC

NAV CANADA
 All NAV CANADA content, including without limitation, text, graphics, information architecture and coding is copyright of, or licensed by, NAV CANADA. Except where otherwise stated in relation to specific content, you may download, display, print and reproduce this material for your non-commercial and personal use, or for non-commercial use within your organization, provided that any reproduction is unaltered, shows the date of first publication, and that an attribution of the source is included. All rights reserved. To ask for permission for any other use, or for further information, contact NAV CANADA (service@navcanada.ca)

ENVIRONMENT AND CLIMATE CHANGE
CANADA

ENVIRONNEMENT ET CHANGEMENT CLIMATIQUE
CANADA



OVR BAFDY
 LCA 1/2SM FG
 PTCHY CIGS
 3-10 AGL

WI DSH LINE
 XTNSV 1/4-2SM FG/BR
 CIGS 1-4 AGL

OVC LYR 180
 30
 2-6SM -RA BR
 OCNL ACC 200
 2SM SHRA BR
 CIGS 4-8

LCA 2 1/2SM -SN
 CIGS 8 AGL

BKN 60
 30
 P6SM
 1094
 1 SOL TCU 70
 P6SM -SHRA
 EXC OVR WRN SECN
 1 SOL TCU 70
 4SM SHSN
 CIGS 15 AGL

BKN LYR 140
 30
 P6SM
 OCNL TCU 200
 5SM -SHRA BR
 CIGS 15 AGL

BKN 70
 30
 P6SM
 1 SOL TCU 200
 5SM -SHRA BR
 CIGS 15 AGL

SCT 50
 30
 P6SM

3-9SM -RA BR
 1 SOL ACC 220
 2SM -SHRA BR
 CIGS 7 AGL
 PTCHY
 3/4SM -DZ BR
 CIGS 3 AGL

SKC
 P6SM