REGIONAL AVIATION

GEM

18H FORECAST - PREVISION 18h
V06Z MON-LUN 29 OCT-OCT 18

FREEZING LEVEL-NIVEAU DE CONGELATION SUPERCOOLED WATER-EAU SURFONDUE

FREZING LEVEL-NIVEAU CONGELATION
0, 25, 50,... (100 ft-pi)

SUPERCOOLED WATER .T S
EAU SURFONDUE B B (1000 FT-PI)

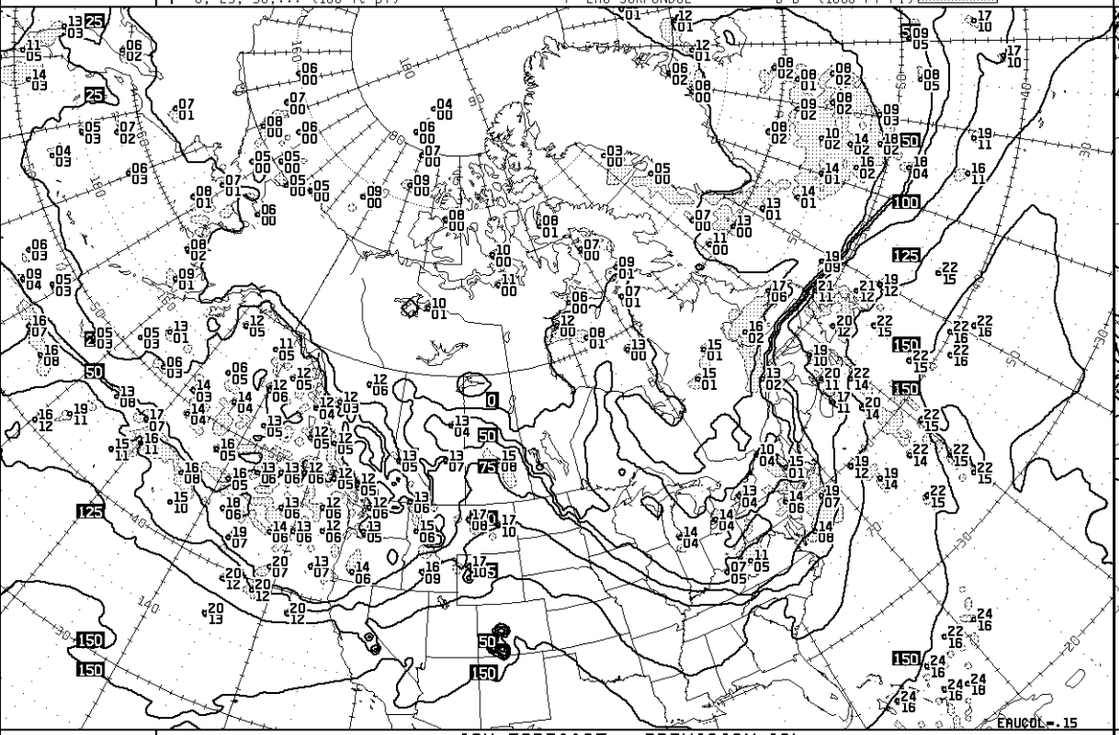


REGIONAL AVIATION

GEM

18H FORECAST - PREVISION 18h
V06Z MON-LUN 29 OCT-OCT 18

TROPOPAUSE HIGH LEVEL TURBULENCE-TURBULENCE A HAUTE ALTITUDE

TROPOPAUSE
0, 5, 10,... (1000 FT-PI)

HIGH LEVEL TURBULENCE .T-S (1000
TURBULENCE A HAUTE ALTITUDE B-B FT-PI)

100 200 300 400 MAX DVSI
400-200 hPa

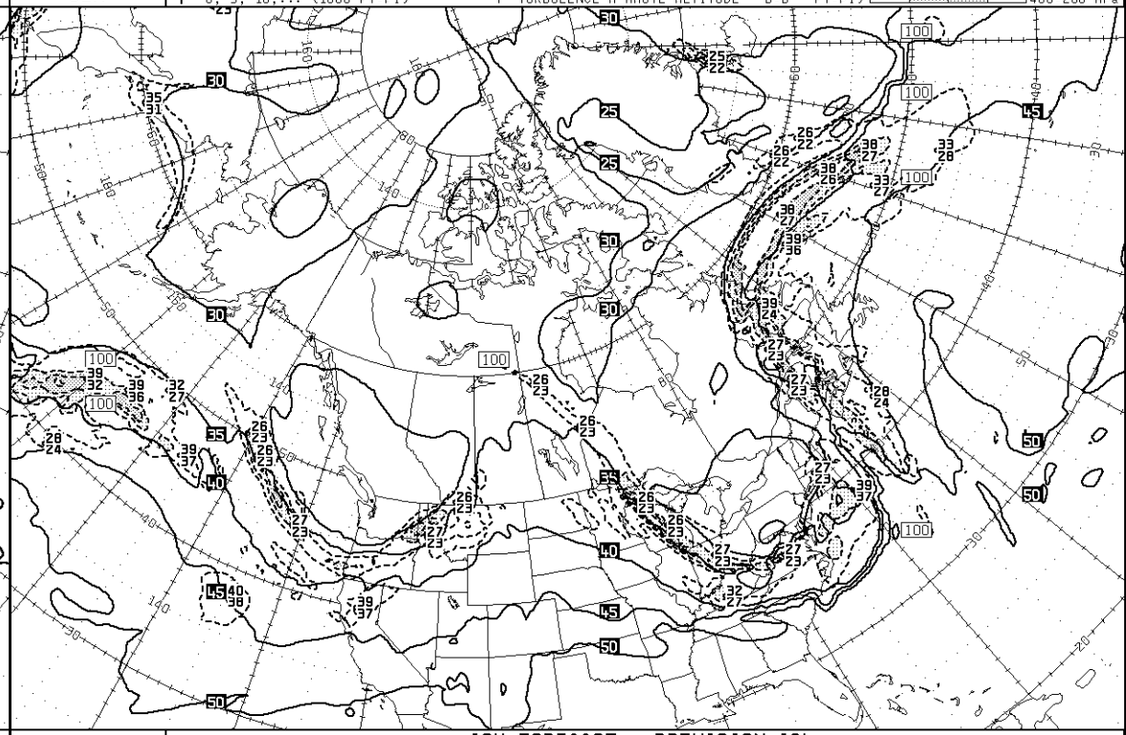

REGIONAL AVIATION

GEM

18H FORECAST - PREVISION 18h
V06Z MON-LUN 29 OCT-OCT 18

MOMENTUM FLUX (SURFACE STRESS) FLUX QUANTITE MOUVEMENT (TENSION EN SURFACE)

MOMENTUM FLUX QTE MOUV
.50, .75, 1.50, 3.00 (Pa)

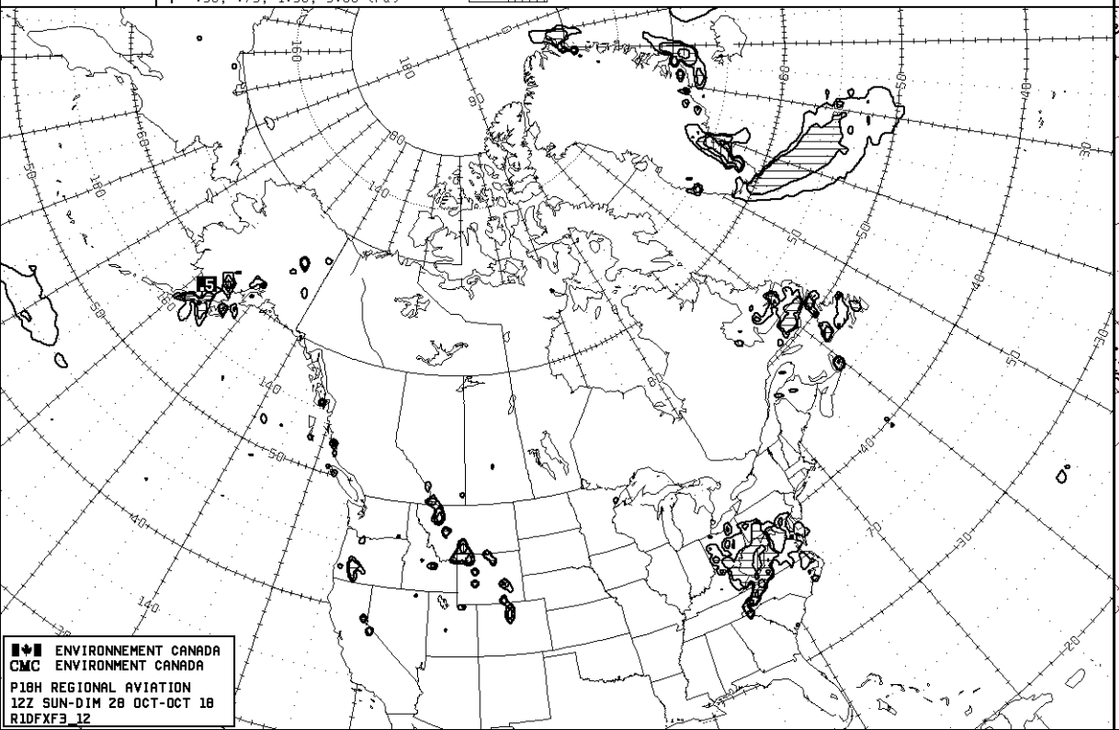

ENVIRONNEMENT CANADA
CMC ENVIRONMENT CANADA
P18H REGIONAL AVIATION
12Z SUN-DIM 28 OCT-OCT 18
R1DFXF3_12

REGIONAL AVIATION

GEM

18H FORECAST - PREVISION 18h
V06Z MON-LUN 29 OCT-OCT 18

MIDDLE LEVEL TURBULENCE - TURBULENCE A MOYENNE ALTITUDE

MIDDLE LEVEL TURBULENCE .T-S (1000
TURBULENCE MOYENNE ALT B-B FT-PI)
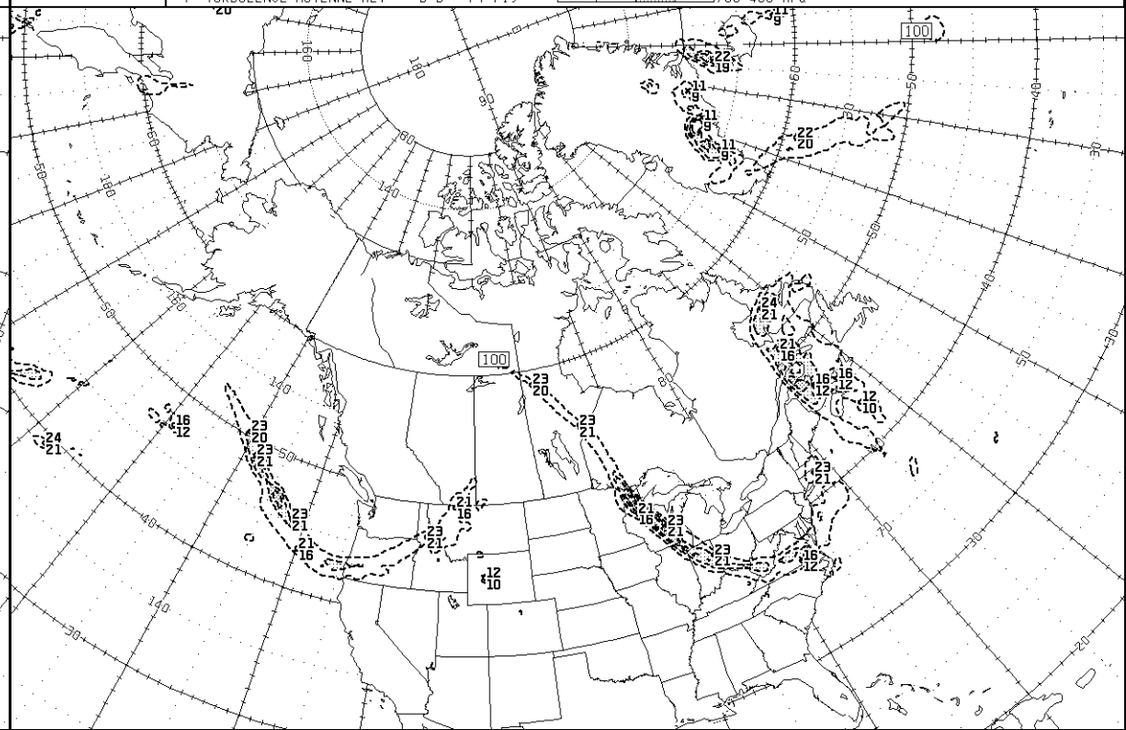
100 200 300 400 MAX DVSI
700-400 hPa