REGIONAL AVIATION

GEM

18H FORECAST - PREVISION 18h
V18Z FRI-VEN 10 MAY-MAI 13

FREEZING LEVEL-NIVEAU DE CONGELATION SUPERCOOLED WATER-EAU SURFONDUE

FREZING LEVEL-NIVEAU CONGELATION 0, 25, 50,... (100 ft-pi) | SUPERCOOLED WATER EAU SURFONDUE .T S B B (1000 FT-PI)

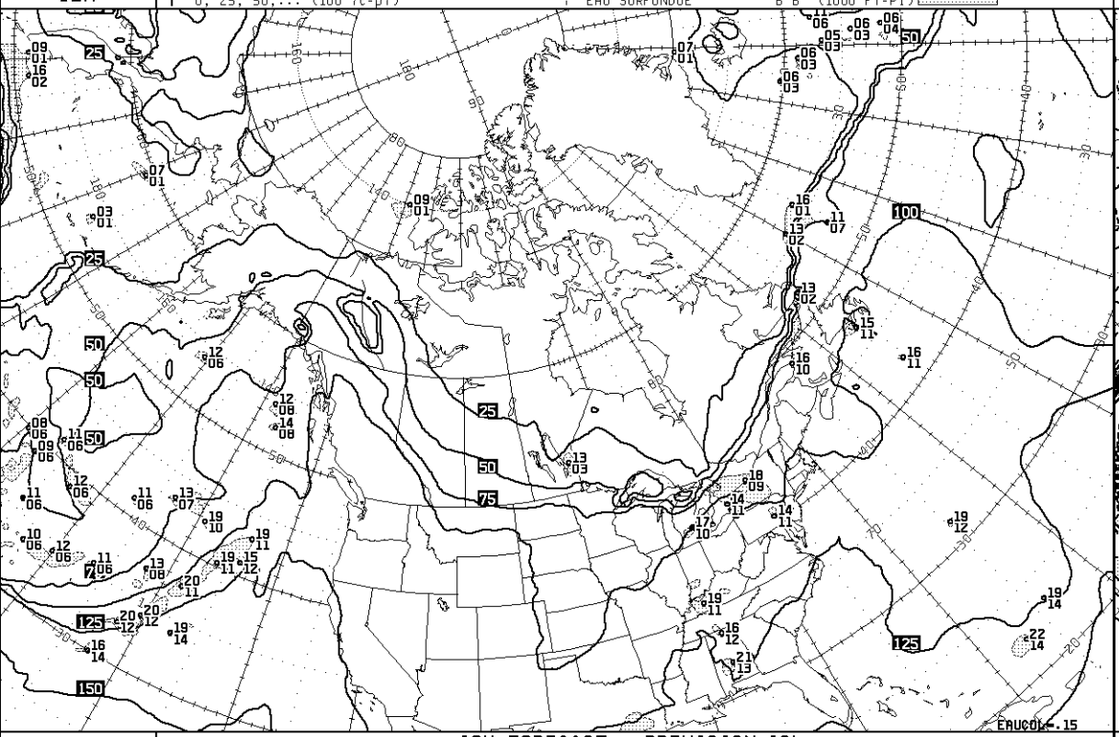

REGIONAL AVIATION

GEM

18H FORECAST - PREVISION 18h
V18Z FRI-VEN 10 MAY-MAI 13

TROPOPAUSE HIGH LEVEL TURBULENCE-TURBULENCE A HAUTE ALTITUDE

TROPOPAUSE 0, 5, 10,... (1000 FT-PI) | HIGH LEVEL TURBULENCE TURBULENCE A HAUTE ALTITUDE .T-S B-B (1000 FT-PI) 100 200 300 400 MAX DVSI 400-200 hPa

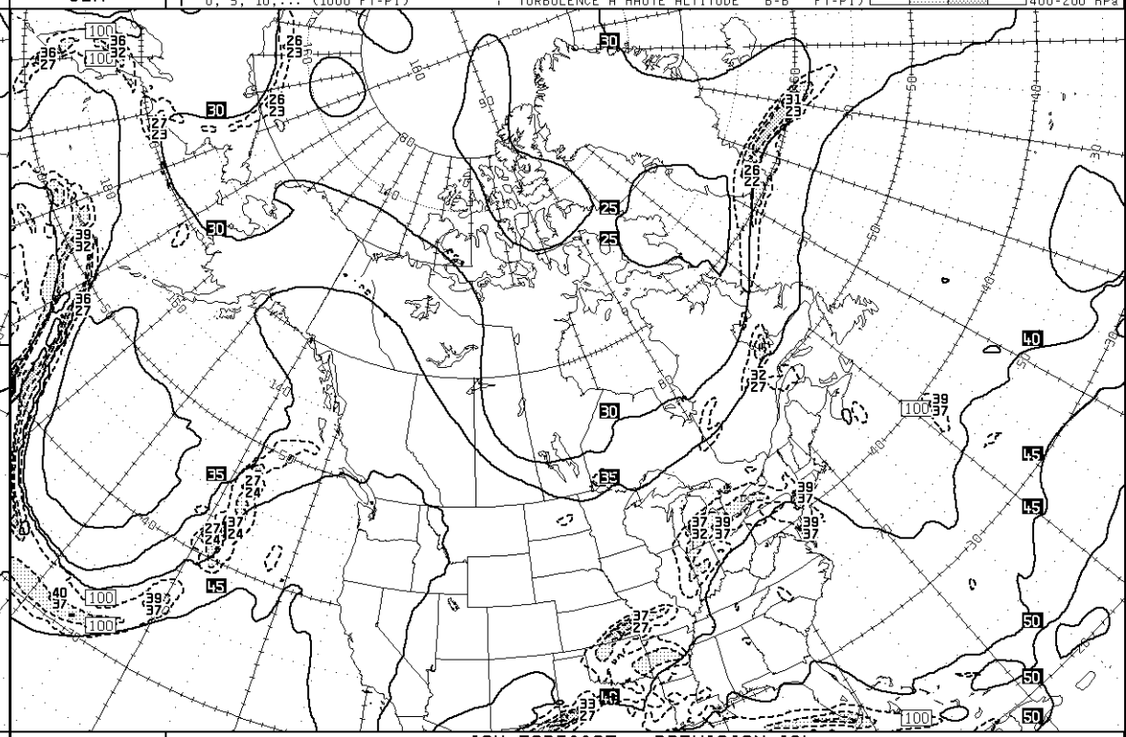

REGIONAL AVIATION

GEM

18H FORECAST - PREVISION 18h
V18Z FRI-VEN 10 MAY-MAI 13

MOMENTUM FLUX (SURFACE STRESS) FLUX QUANTITE MOUVEMENT (TENSION EN SURFACE)

MOMENTUM FLUX QTE MOUV .50, .75, 1.50, 3.00 (Pa) .75 1.5

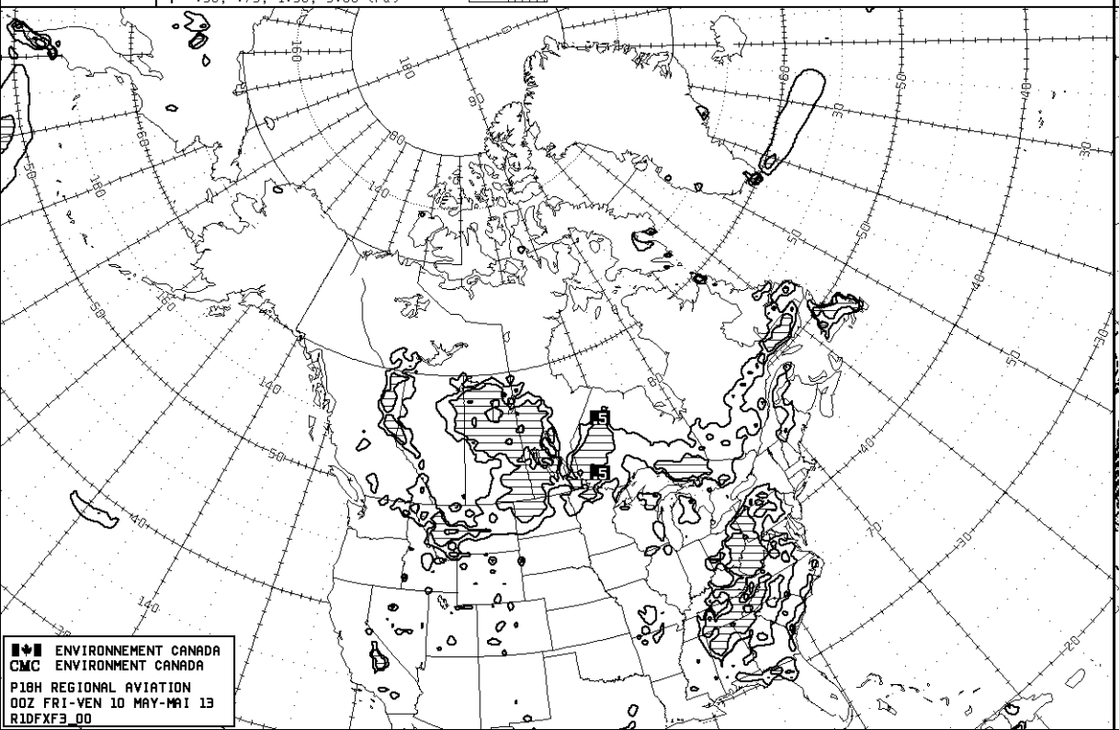

ENVIRONNEMENT CANADA
CMC ENVIRONMENT CANADA
P18H REGIONAL AVIATION
00Z FRI-VEN 10 MAY-MAI 13
R1DFXF3_00

REGIONAL AVIATION

GEM

18H FORECAST - PREVISION 18h
V18Z FRI-VEN 10 MAY-MAI 13

MIDDLE LEVEL TURBULENCE - TURBULENCE A MOYENNE ALTITUDE
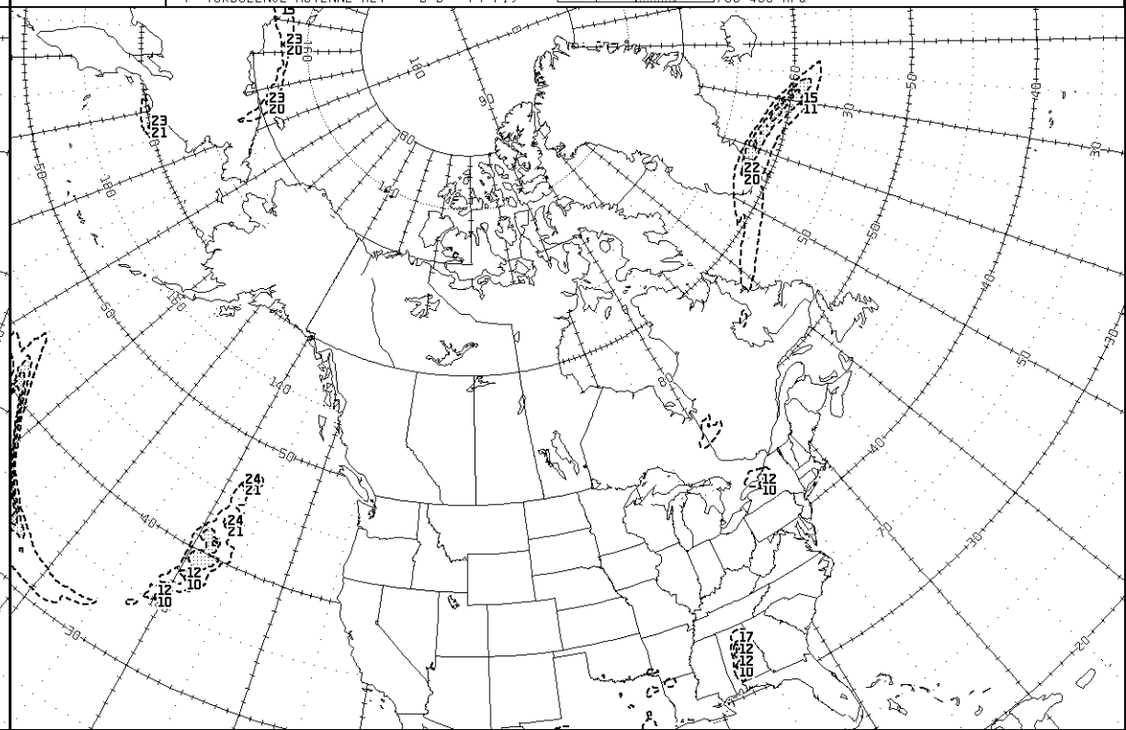
MIDDLE LEVEL TURBULENCE TURBULENCE MOYENNE ALT .T-S B-B (1000 FT-PI) 100 200 300 400 MAX DVSI 700-400 hPa