REGIONAL AVIATION

GEM

06H FORECAST - PREVISION 06h
V06Z MON-LUN 29 OCT-OCT 18

FREEZING LEVEL-NIVEAU DE CONGELATION SUPERCOOLED WATER-EAU SURFONDUE

FREZING LEVEL-NIVEAU CONGELATION 0, 25, 50,... (100 ft-pi)

SUPERCOOLED WATER EAU SURFONDUE .T S B B (1000 FT-PI)

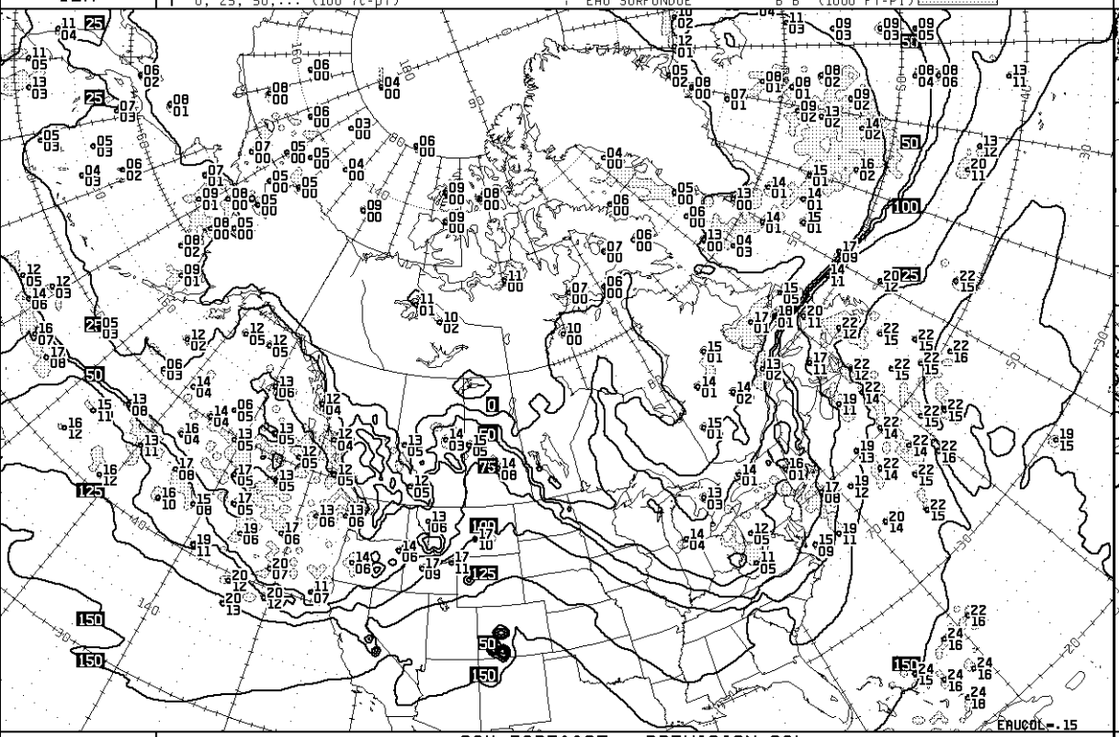

REGIONAL AVIATION

GEM

06H FORECAST - PREVISION 06h
V06Z MON-LUN 29 OCT-OCT 18

TROPOPAUSE HIGH LEVEL TURBULENCE-TURBULENCE A HAUTE ALTITUDE

TROPOPAUSE 0, 5, 10,... (1000 FT-PI)

HIGH LEVEL TURBULENCE TURBULENCE A HAUTE ALTITUDE .T-S B-B (1000 FT-PI) 100 200 300 400 MAX DVSI 400-200 hPa

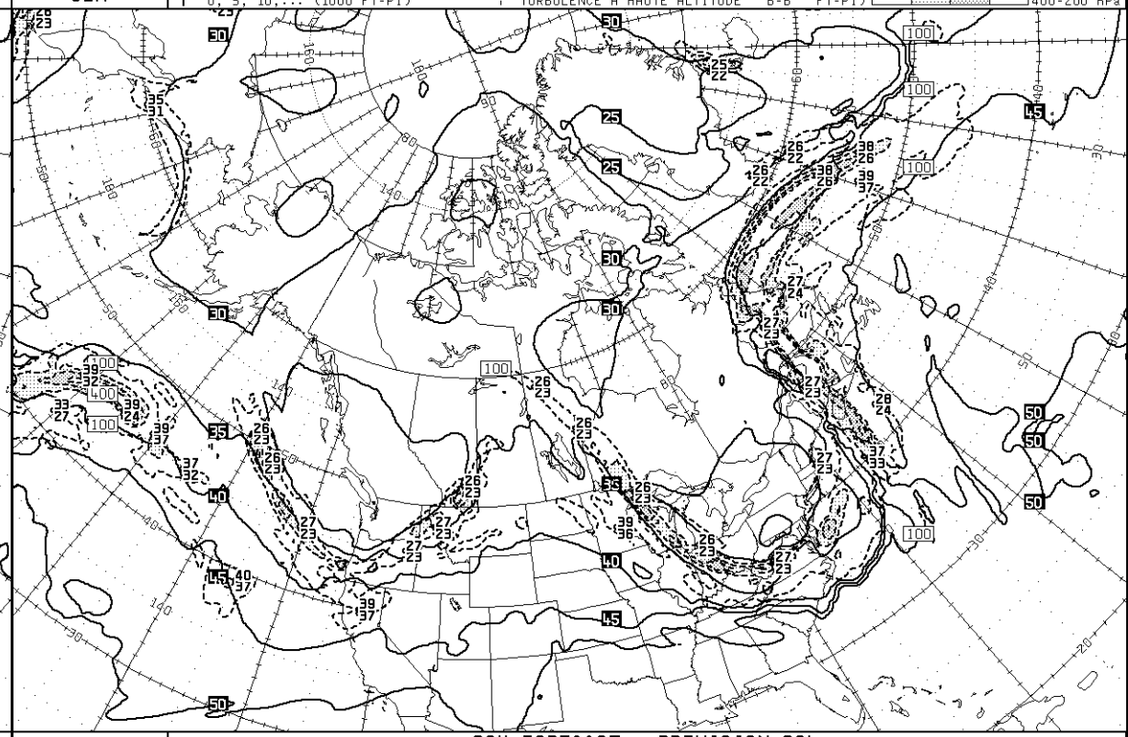

REGIONAL AVIATION

GEM

06H FORECAST - PREVISION 06h
V06Z MON-LUN 29 OCT-OCT 18

MOMENTUM FLUX (SURFACE STRESS) FLUX QUANTITE MOUVEMENT (TENSION EN SURFACE)

MOMENTUM FLUX QTE MOUV .50, .75, 1.50, 3.00 (Pa) .75 1.5

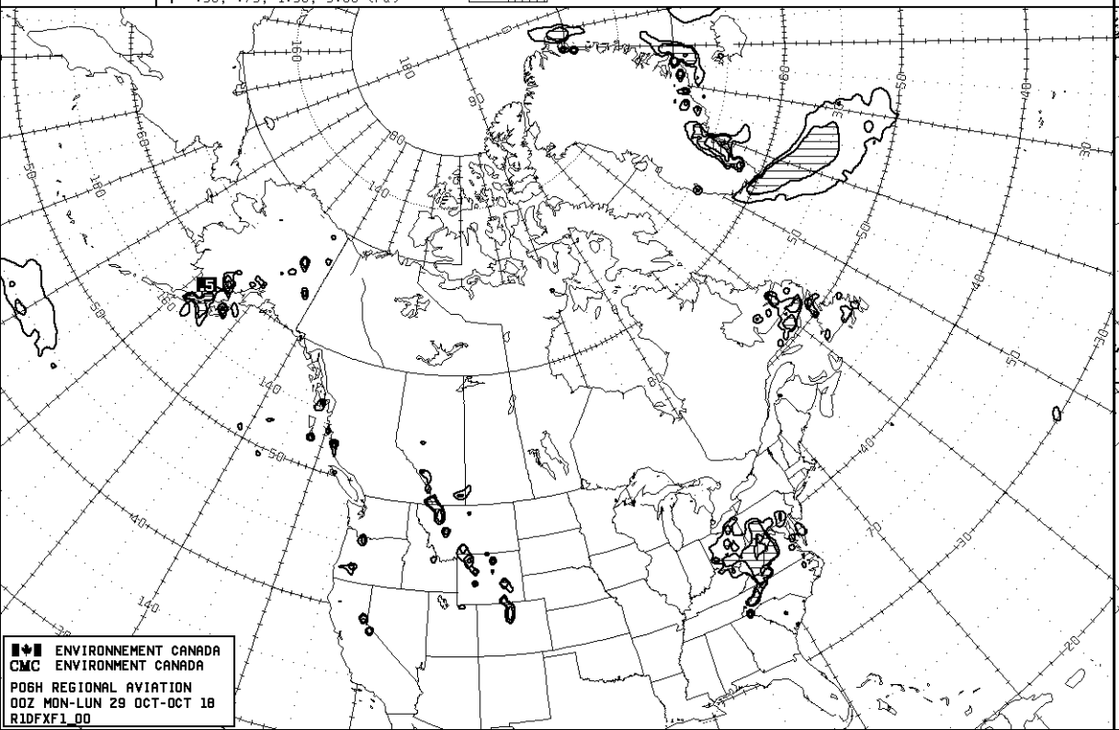

REGIONAL AVIATION

GEM

06H FORECAST - PREVISION 06h
V06Z MON-LUN 29 OCT-OCT 18

MIDDLE LEVEL TURBULENCE - TURBULENCE A MOYENNE ALTITUDE
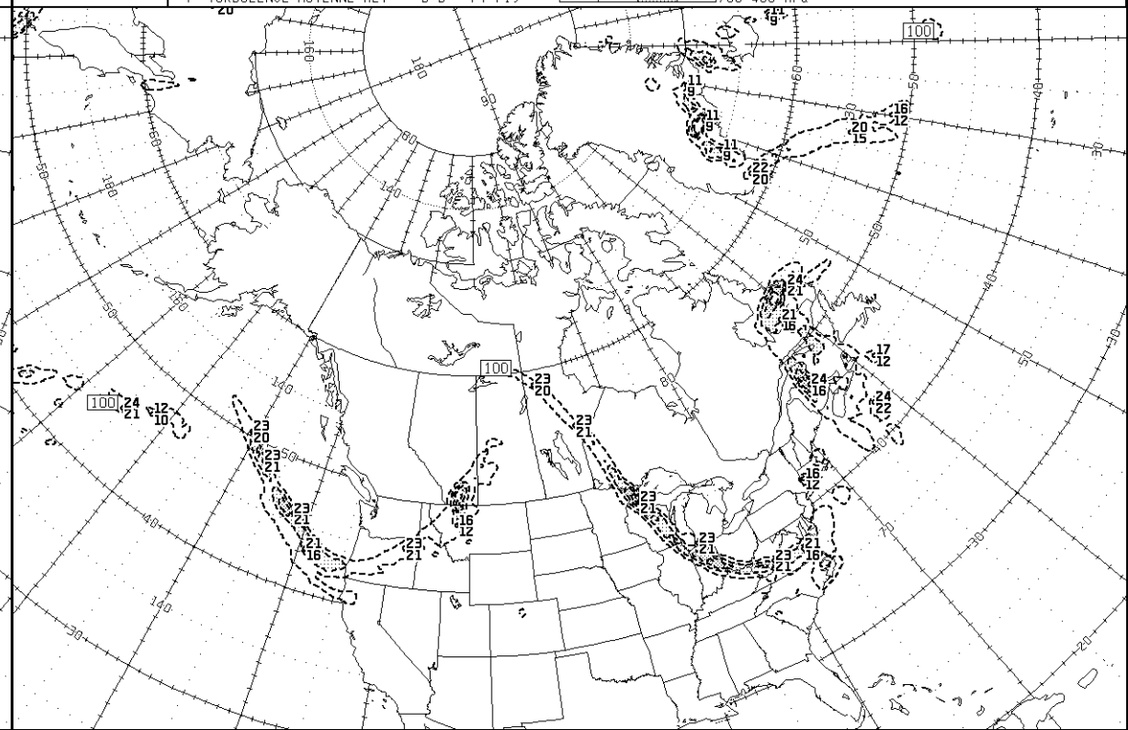
MIDDLE LEVEL TURBULENCE TURBULENCE MOYENNE ALT .T-S B-B (1000 FT-PI) 100 200 300 400 MAX DVSI 700-400 hPa