REGIONAL AVIATION

GEM

06H FORECAST - PREVISION 06h
V06Z MON-LUN 13 MAY-MAI 13

FREEZING LEVEL-NIVEAU DE CONGELATION SUPERCOOLED WATER-EAU SURFONDUE

FREZING LEVEL-NIVEAU CONGELATION 0, 25, 50,... (100 ft-pi)
SUPERCOOLED WATER EAU SURFONDUE .T S B B (1000 FT-PI)

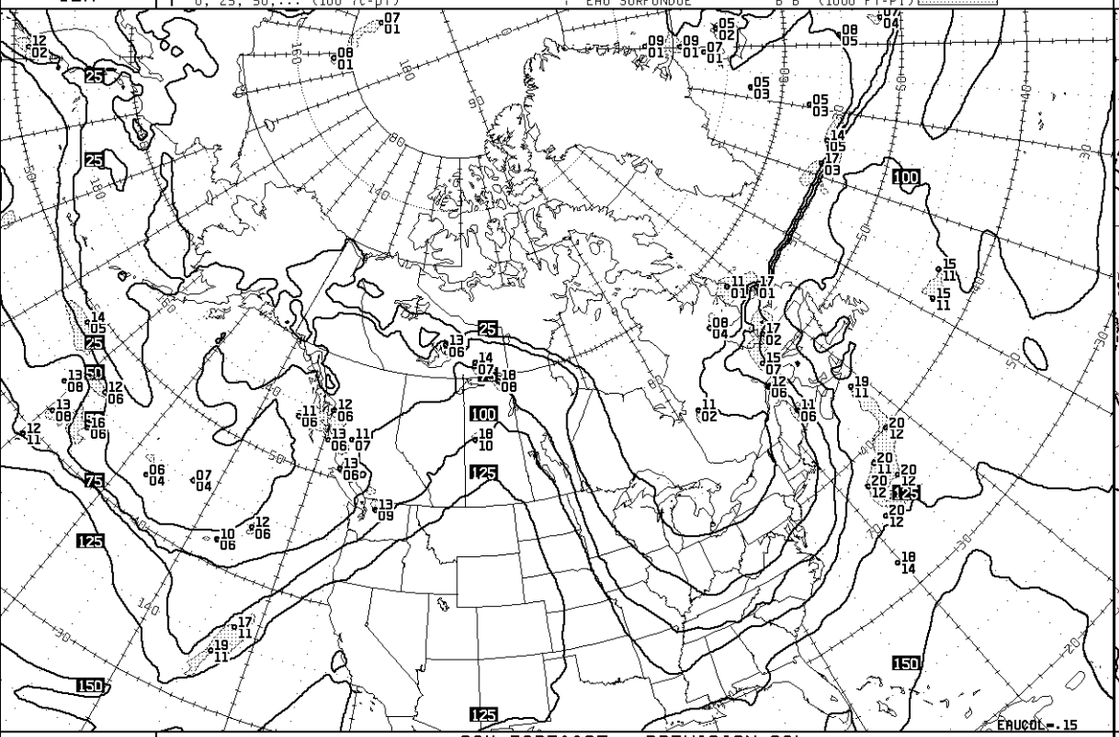

REGIONAL AVIATION

GEM

06H FORECAST - PREVISION 06h
V06Z MON-LUN 13 MAY-MAI 13

TROPOPAUSE HIGH LEVEL TURBULENCE-TURBULENCE A HAUTE ALTITUDE

TROPOPAUSE 0, 5, 10,... (1000 FT-PI)
HIGH LEVEL TURBULENCE TURBULENCE A HAUTE ALTITUDE .T-S B-B (1000 FT-PI) 100 200 300 400 MAX DVSI 400-200 hPa

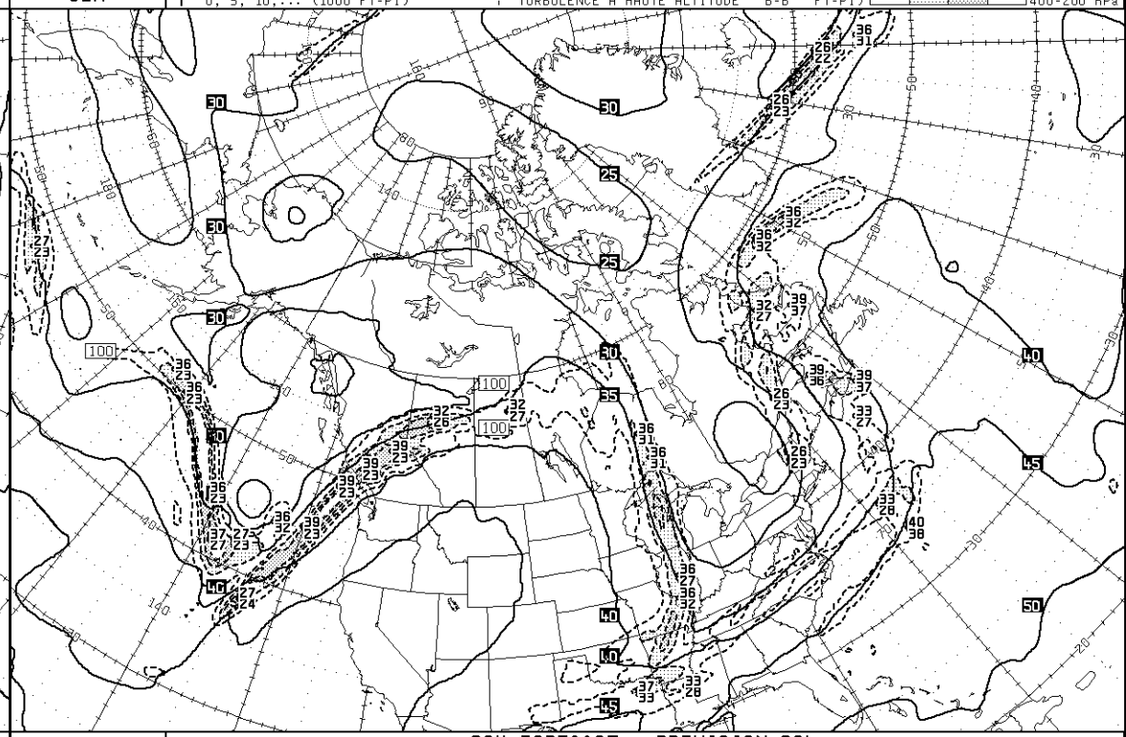

REGIONAL AVIATION

GEM

06H FORECAST - PREVISION 06h
V06Z MON-LUN 13 MAY-MAI 13

MOMENTUM FLUX (SURFACE STRESS) FLUX QUANTITE MOUVEMENT (TENSION EN SURFACE)

MOMENTUM FLUX QTE MOUV .50, .75, 1.50, 3.00 (Pa) .75 1.5

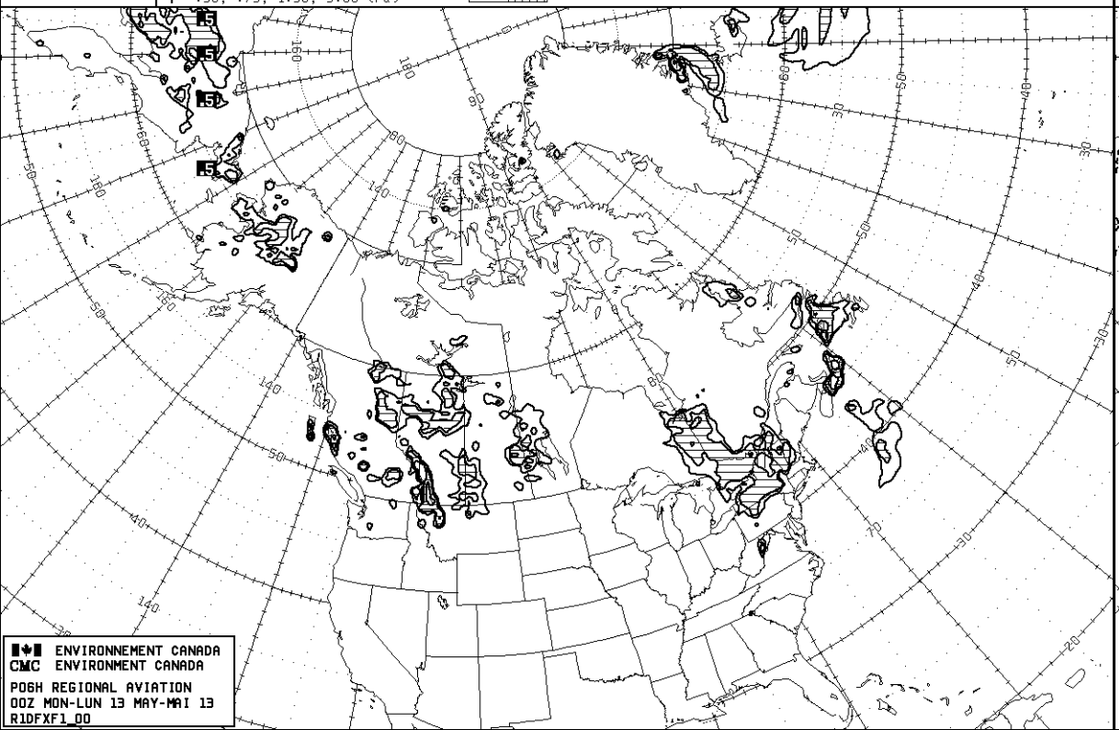

ENVIRONNEMENT CANADA
CMC ENVIRONMENT CANADA
P06H REGIONAL AVIATION
00Z MON-LUN 13 MAY-MAI 13
R1DFXF1_00

REGIONAL AVIATION

GEM

06H FORECAST - PREVISION 06h
V06Z MON-LUN 13 MAY-MAI 13

MIDDLE LEVEL TURBULENCE - TURBULENCE A MOYENNE ALTITUDE
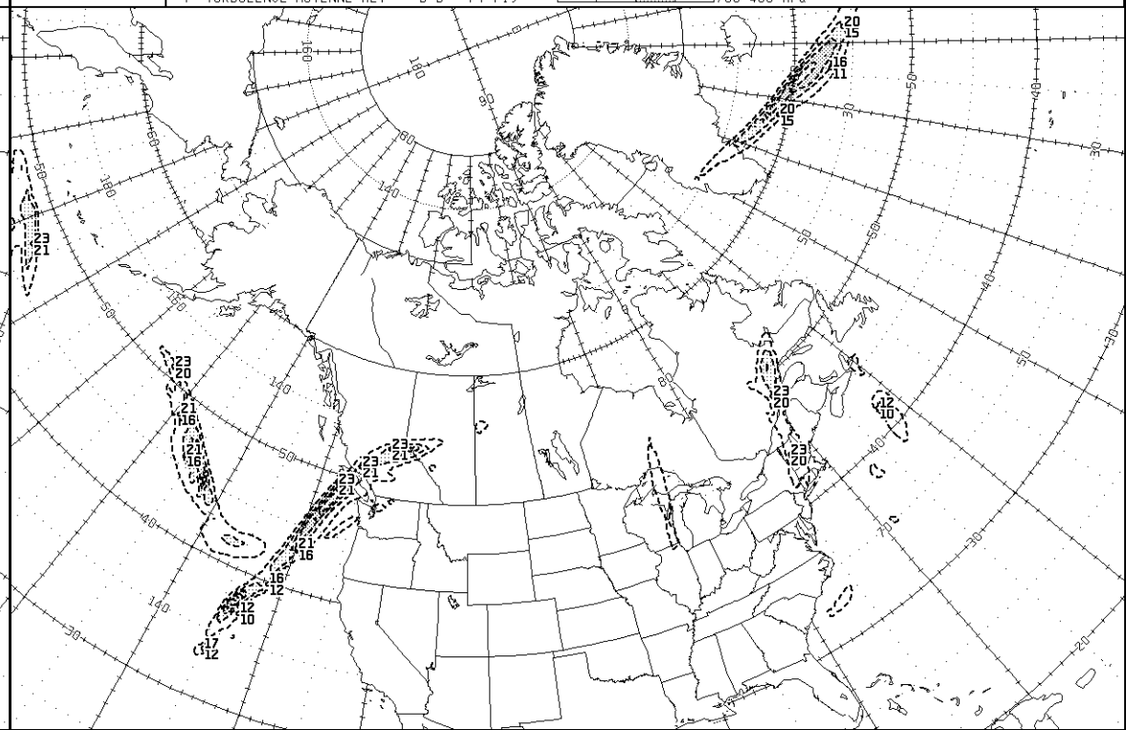
MIDDLE LEVEL TURBULENCE TURBULENCE MOYENNE ALT .T-S B-B (1000 FT-PI) 100 200 300 400 MAX DVSI 700-400 hPa